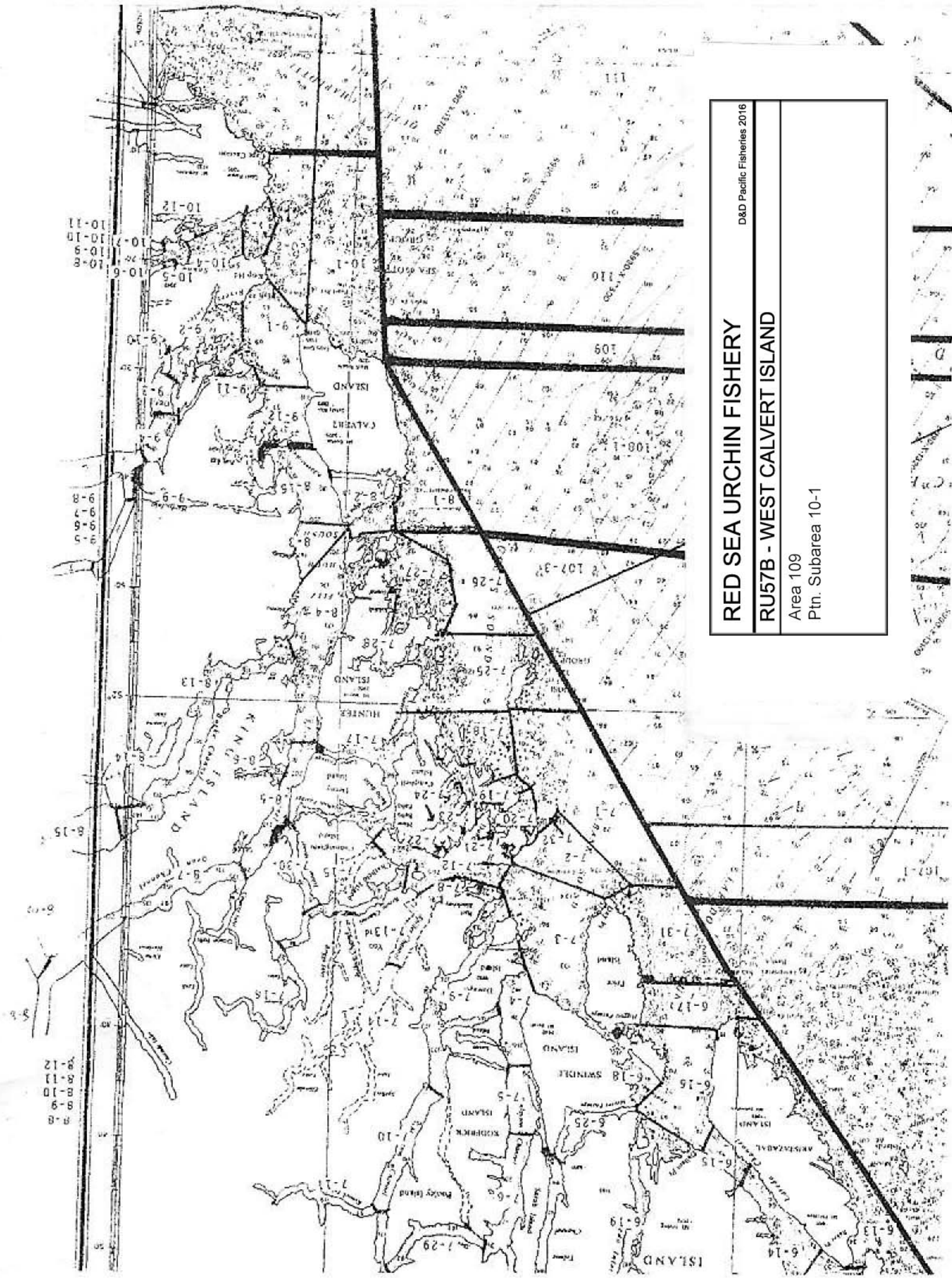


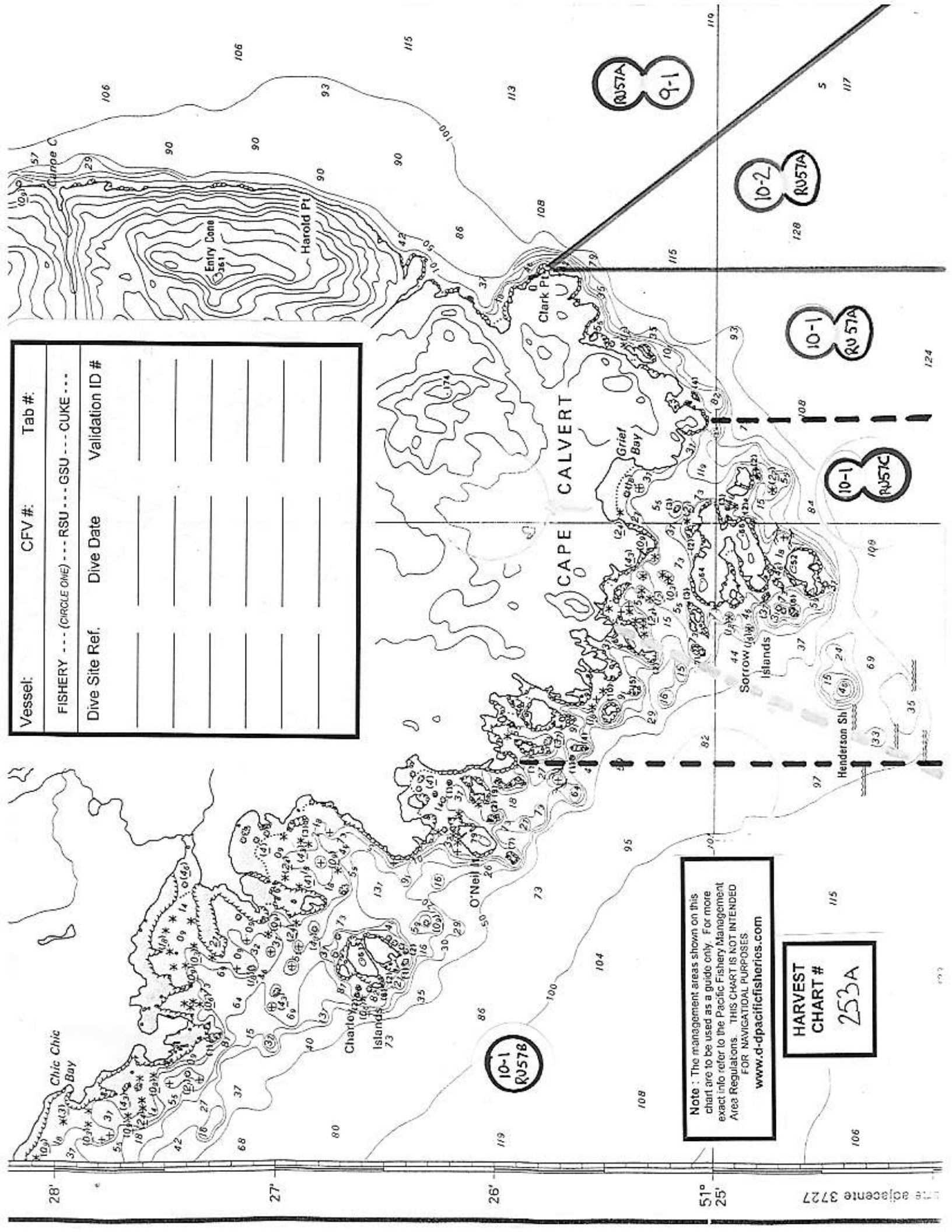
D&D Pacific Fisheries 2016

RED SEA URCHIN FISHERY

RU57B - WEST CALVERT ISLAND

Area 109
Ptn. Subarea 10-1





Vessel:	CFV #:	Tab #:
FISHERY --- (CIRCLE ONE) --- RSU --- GSU --- CUKE ---		
Dive Site Ref.	Dive Date	Validation ID #

Note: The management areas shown on this chart are to be used as a guide only. For more exact info refer to the Pacific Fishery Management Area Regulations. THIS CHART IS NOT INTENDED FOR NAVIGATIONAL PURPOSES.
www.dpacificfisheries.com

HARVEST
 CHART #
 253A

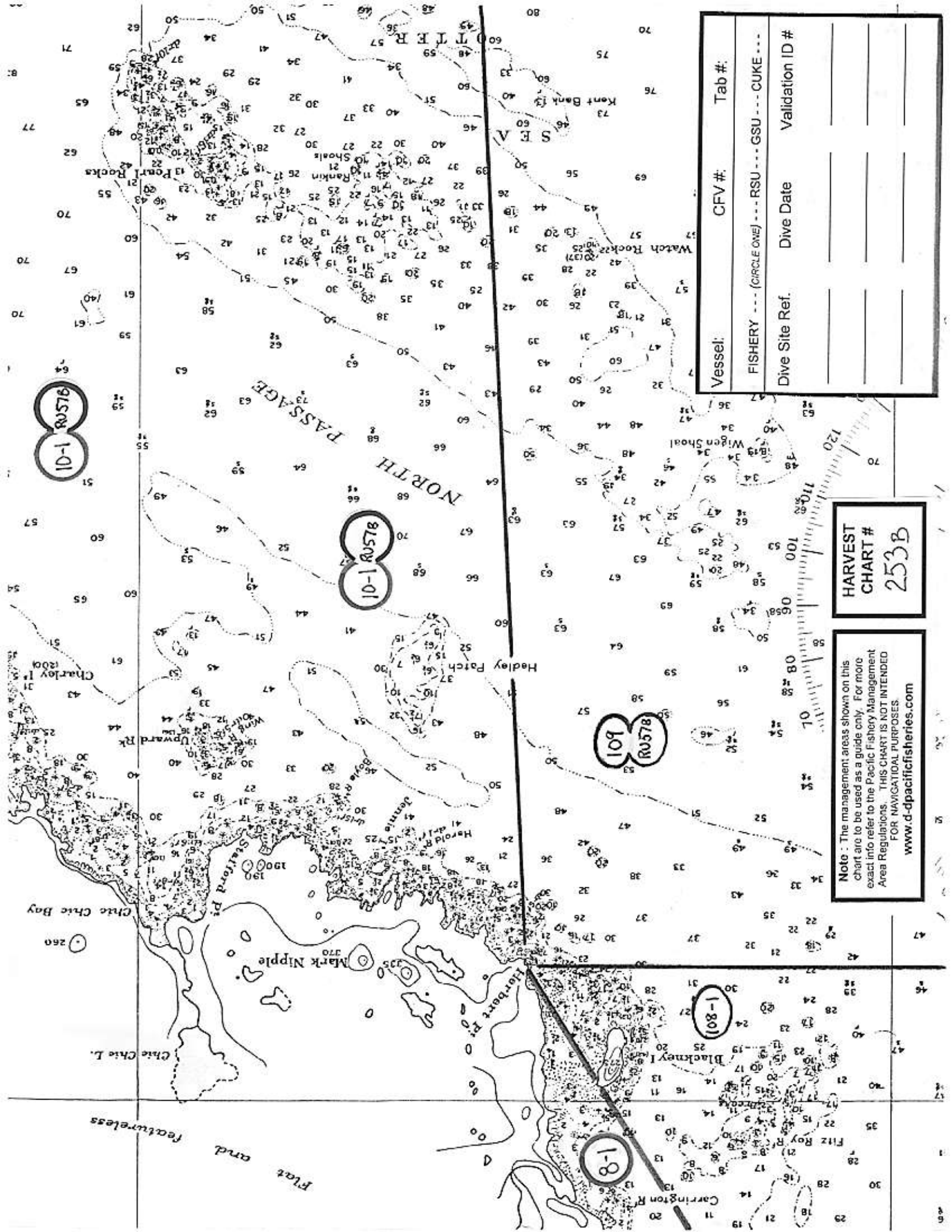
10-1
 RU57A

10-2
 RU57A

10-1
 RU57A

10-1
 RU57C

10-1
 RU57B



Vessel:	CFV #:	Tab #:
FISHERY --- (CIRCLE ONE) --- RSU --- GSSU --- CUKE ---		
Dive Site Ref.	Dive Date	Validation ID #

10-1 RUS7B

10-1 RUS7B

10-1 RUS7B

10-8 RUS7B

HARVEST CHART #
253B

Note: The management areas shown on this chart are to be used as a guide only. For more exact info refer to the Pacific Fishery Management Area Regulations. THIS CHART IS NOT INTENDED FOR NAVIGATIONAL PURPOSES.
www.d-mpacificfisheries.com

Flat and featureless