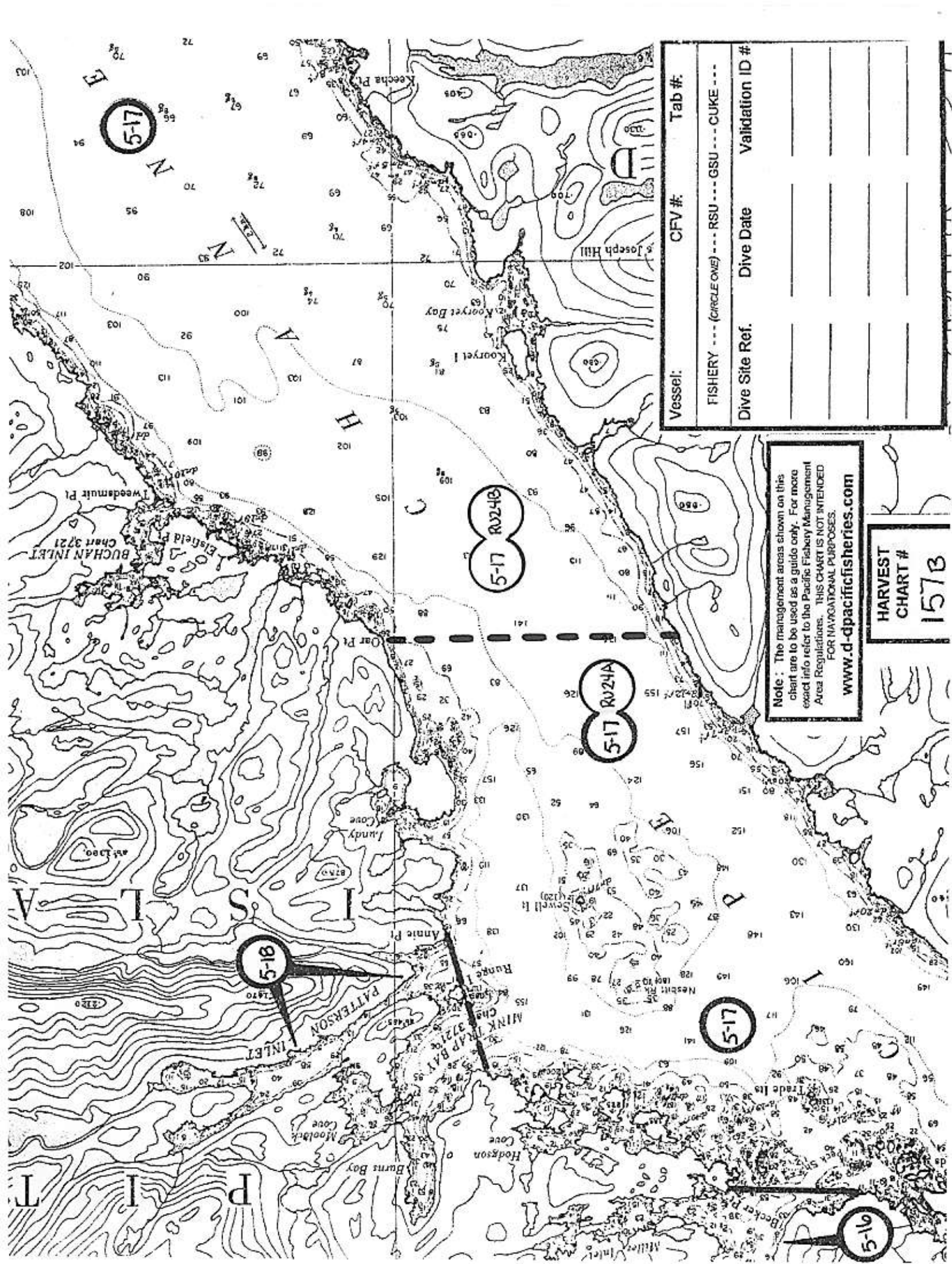


RU24a Mid Principe Channel: ptn. Subarea 5-17, Subarea 5-18; RU24b Lower Principe Channel: ptn. Subareas 5-17, 6-9, Subarea 5-19; RU25 Petrel Channel: Subareas 5-14, 5-15, 5-16

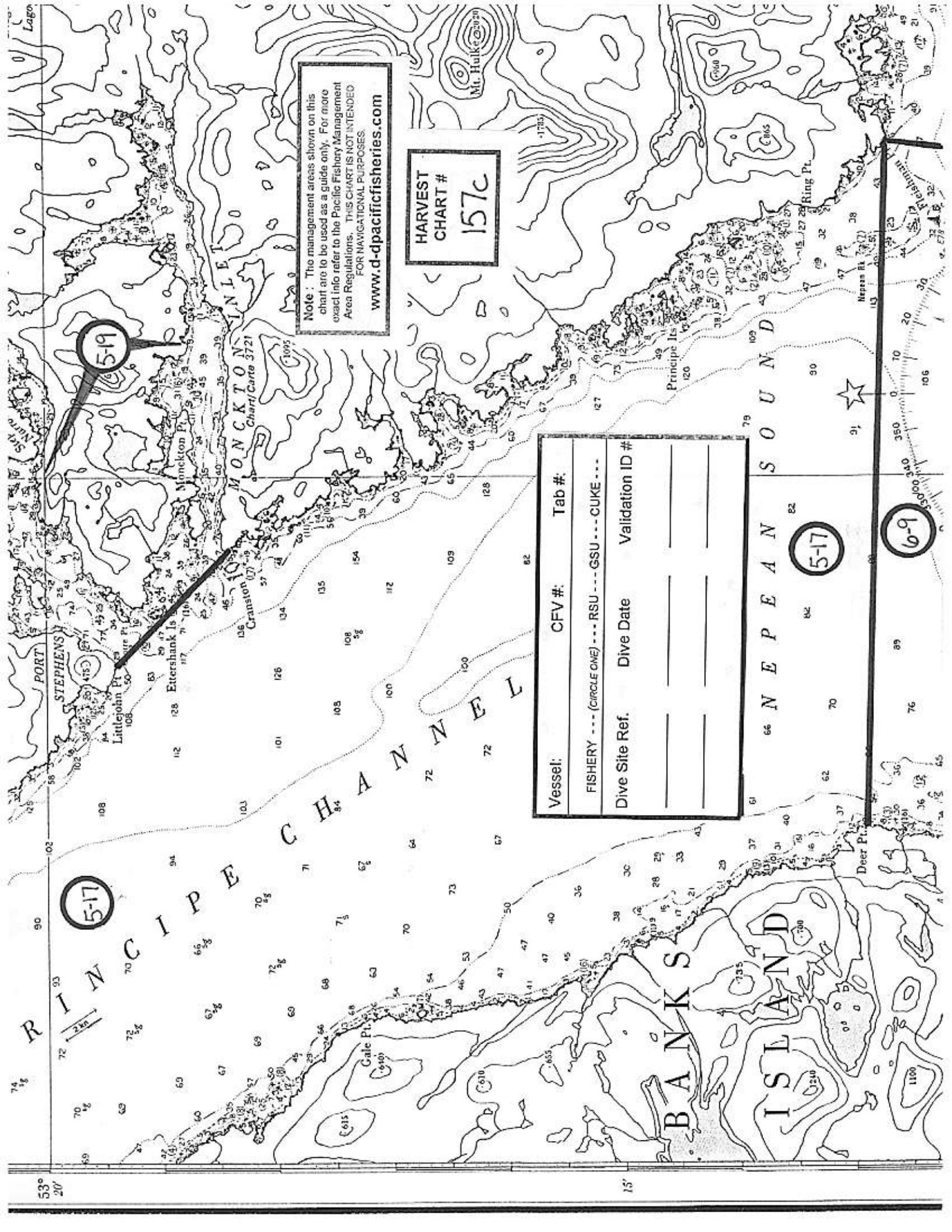


Vessel:	CFV #:	Tab #:
FISHERY --- (CIRCLE ONE) --- RSU --- GSU --- CUKE ---		
Dive Site Ref.	Dive Date	Validation ID #

Note: The management areas shown on this chart are to be used as a guide only. For more exact info refer to the Pacific Fishery Management Area Regulations. THIS CHART IS NOT INTENDED FOR NATIONAL PURPOSES.

[www.d-pacificfisheries.com](http://www.d-pacificfisheries.com)

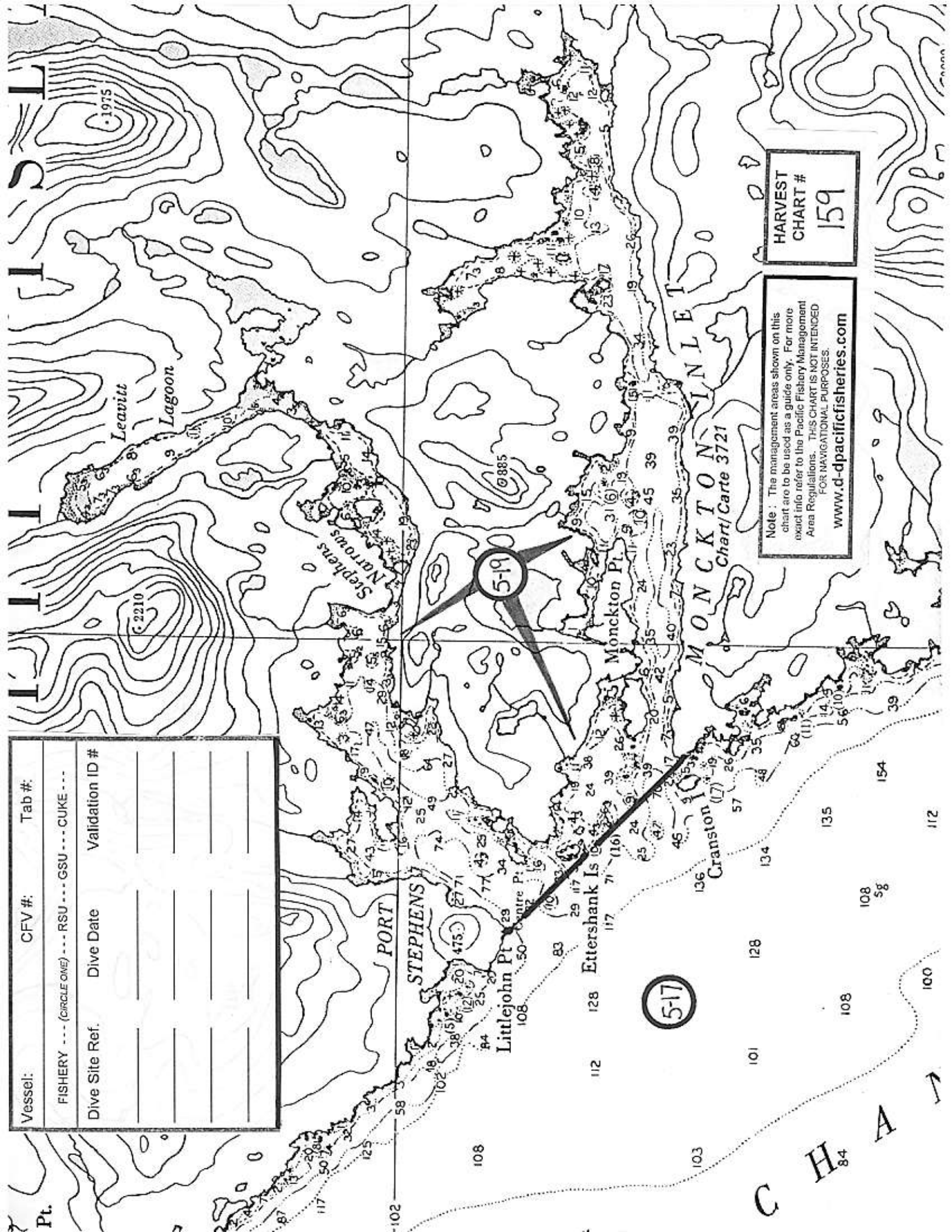
HARVEST  
CHART #  
157B



Note: The management areas shown on this chart are to be used as a guide only. For more exact info refer to the Pacific Fishery Management Area Regulations. THIS CHART IS NOT INTENDED FOR NAVIGATIONAL PURPOSES.  
[www.dpacificfisheries.com](http://www.dpacificfisheries.com)

HARVEST  
 CHART #  
 157c

Vessel:	CFV #:	Tab #:
FISHERY --- (CIRCLE ONE) --- RSU --- GSSU --- CUKE ---		
Dive Site Ref.	Dive Date	Validation ID #
_____	_____	_____
_____	_____	_____
_____	_____	_____



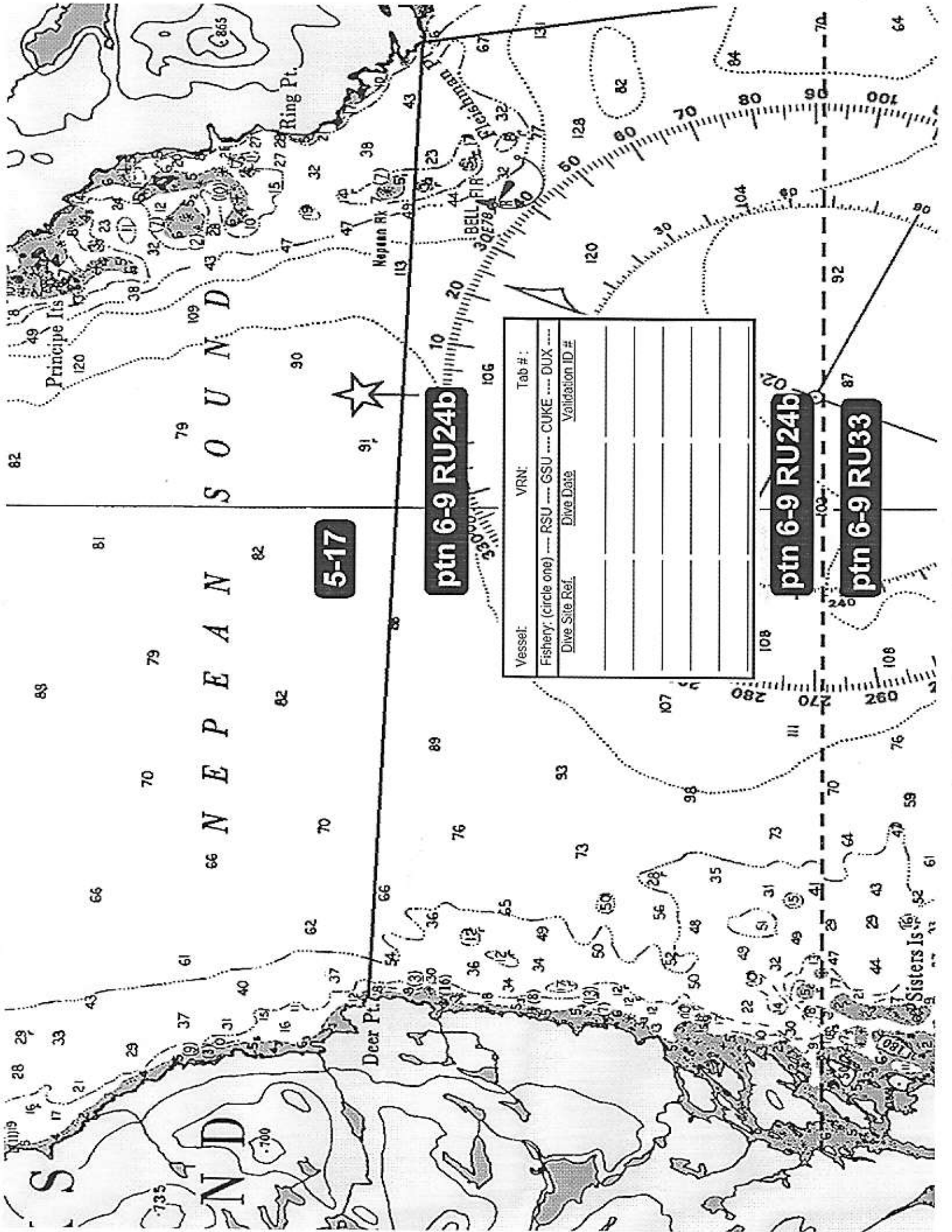
**HARVEST  
CHART #**  
159

Note: The management areas shown on this chart are to be used as a guide only. For more exact info refer to the Pacific Fishery Management Area Regulations. THIS CHART IS NOT INTENDED FOR NAVIGATIONAL PURPOSES.  
[www.d-pacificfisheries.com](http://www.d-pacificfisheries.com)

Vessel:	CFV #:	Tab #:
FISHERY --- (CIRCLE ONE) --- RSU --- GSN --- CUKE ---		
Dive Site Ref.	Dive Date	Validation ID #

Pt.

C H A  
84



5-17

p1n 6-9 RU24b

Vessel:	VRN:	Tab #:
Fishery: (circle one) ---- RSU ---- GSU ---- CUKE ---- DUX ----	Dive Date	Validation ID #
Dive Site Ref.		

p1n 6-9 RU24b

p1n 6-9 RU33