

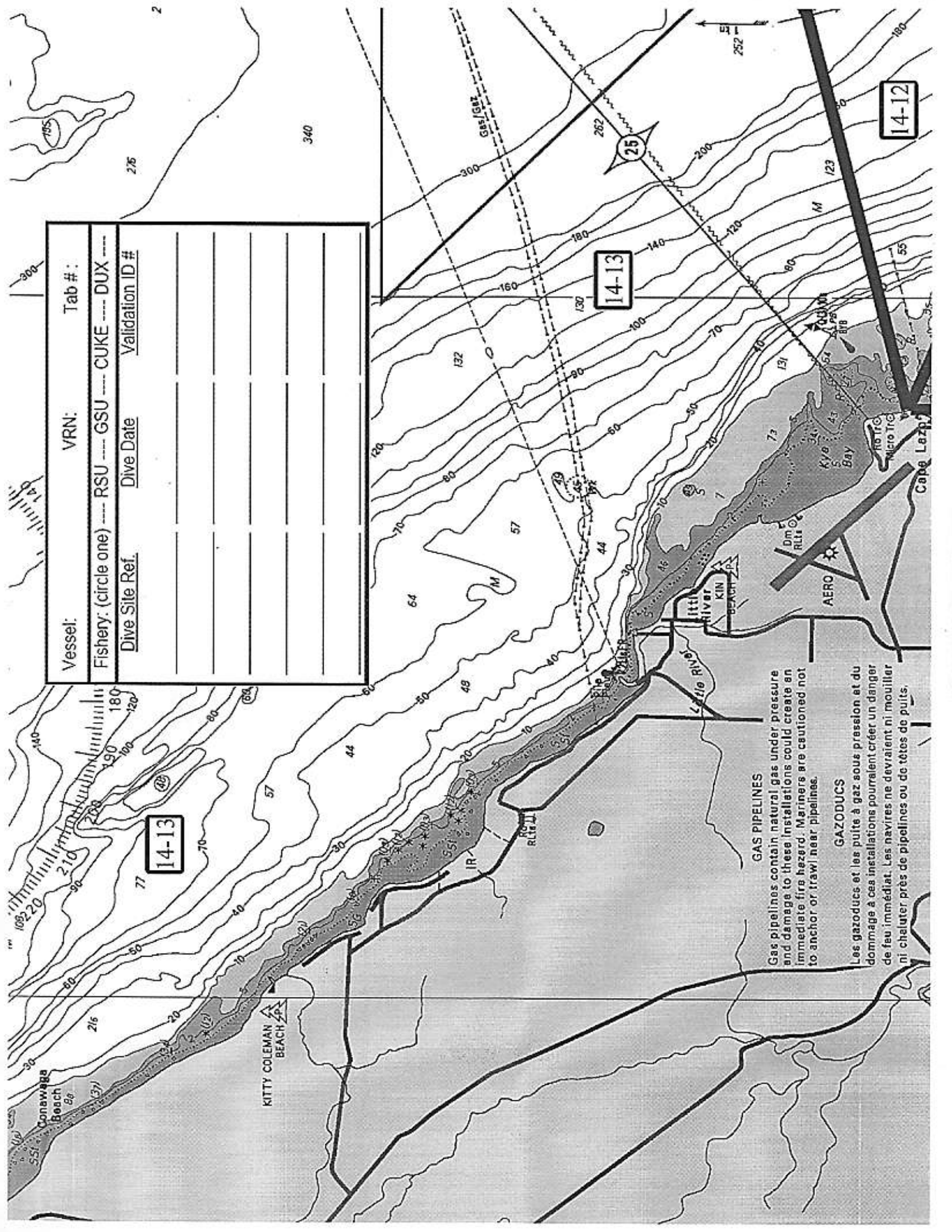
### Red Sea Urchin Fishery

Quota Area	Area Description
14B cape Lazo	a) Portions of Subareas 14-9, 14-11 and 14-12 north of a line running due east from Balmoral Beach at 49 degrees 40.034 minutes north latitude, 124 degrees 53.961 minutes west longitude. b) Portion of Subarea 14-13 south of a line running due east from Oyster River from 49 degrees 52.145 minutes north latitude, 125 degrees, 06.870 minutes west longitude.



615  
Scale





Vessel:	VRN:	Tab #:
Fishery: (circle one) --- RSU --- GSU --- CUKE --- DUX ---	Dive Date	Validation ID #
Dive Site Ref.		

**GAS PIPELINES**  
 Gas pipelines contain natural gas under pressure and damage to these installations could create an immediate fire hazard. Mariners are cautioned not to anchor or trawl near pipelines.

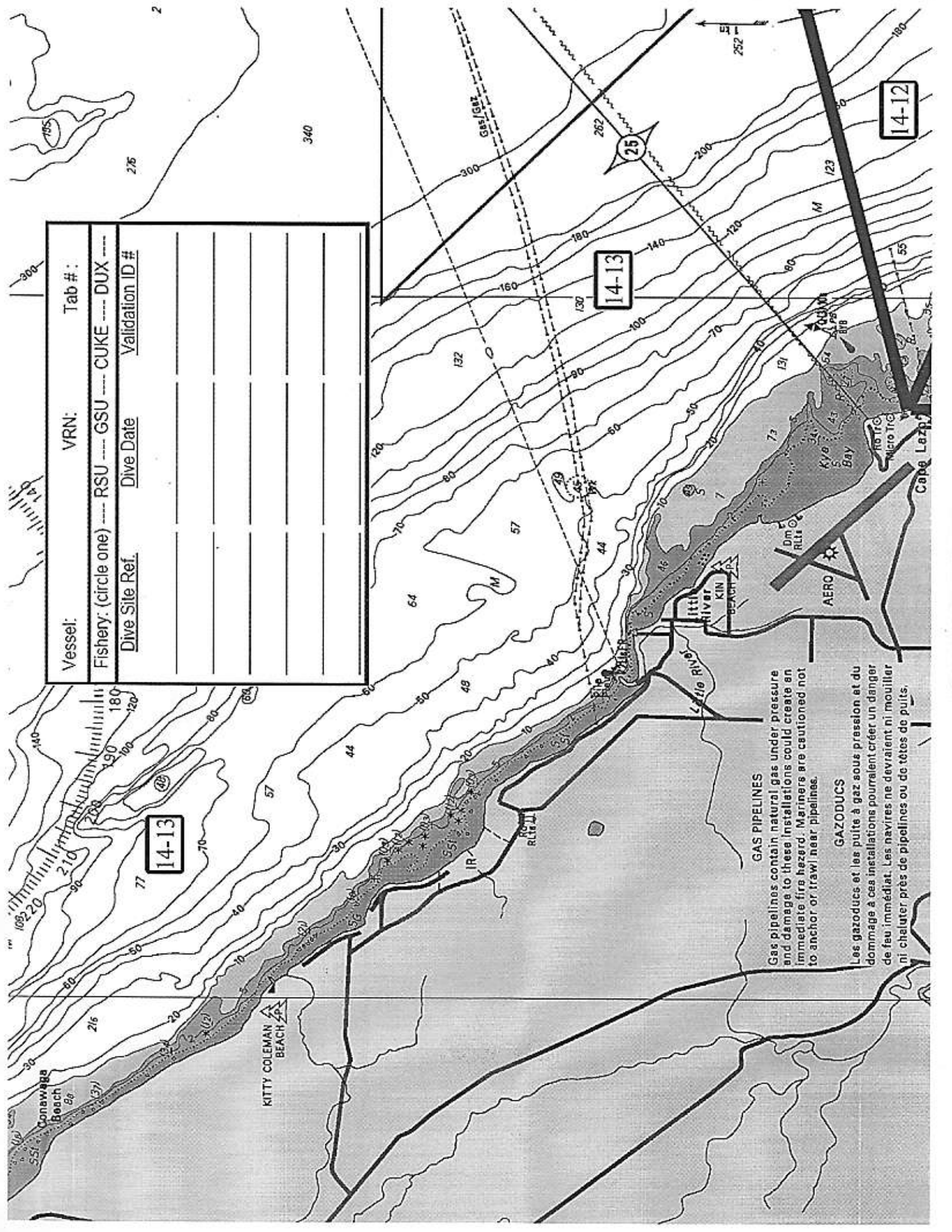
**GAZODUCS**  
 Les gazoducs et les puits à gaz sous pression et du dommage à ces installations pourraient créer un danger de feu immédiat. Les navires ne devraient ni mouiller ni chaluter près de pipelines ou de têtes de puits.

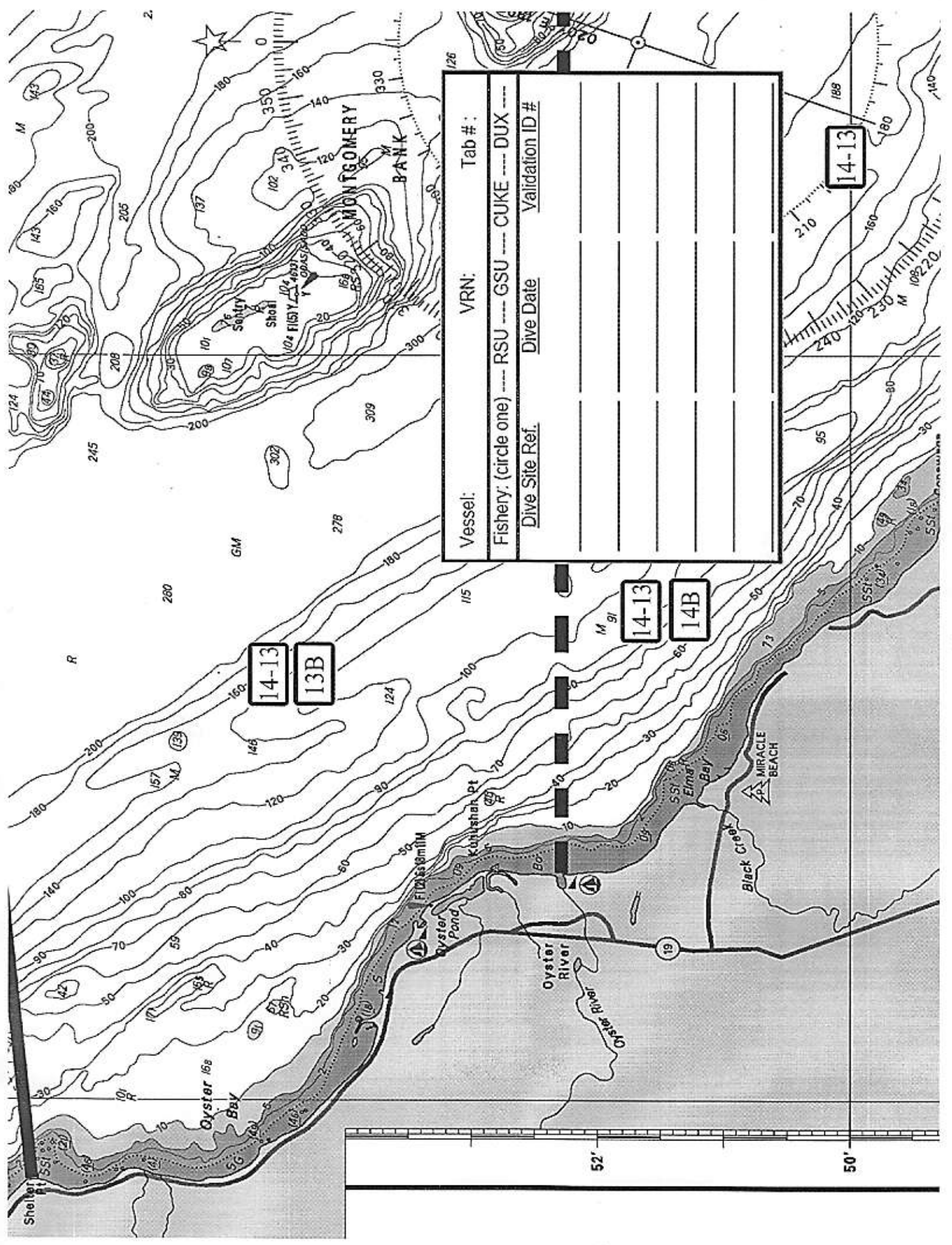
14-13

14-13

14-12

25





Vessel:	VRN:	Tab #:
Fishery: (circle one) ---- RSU ---- GSU ---- CUKE ---- DUX ----		
Dive Site Ref.	Dive Date	Validation ID #

14-13

13B

14-13

14B

14-13