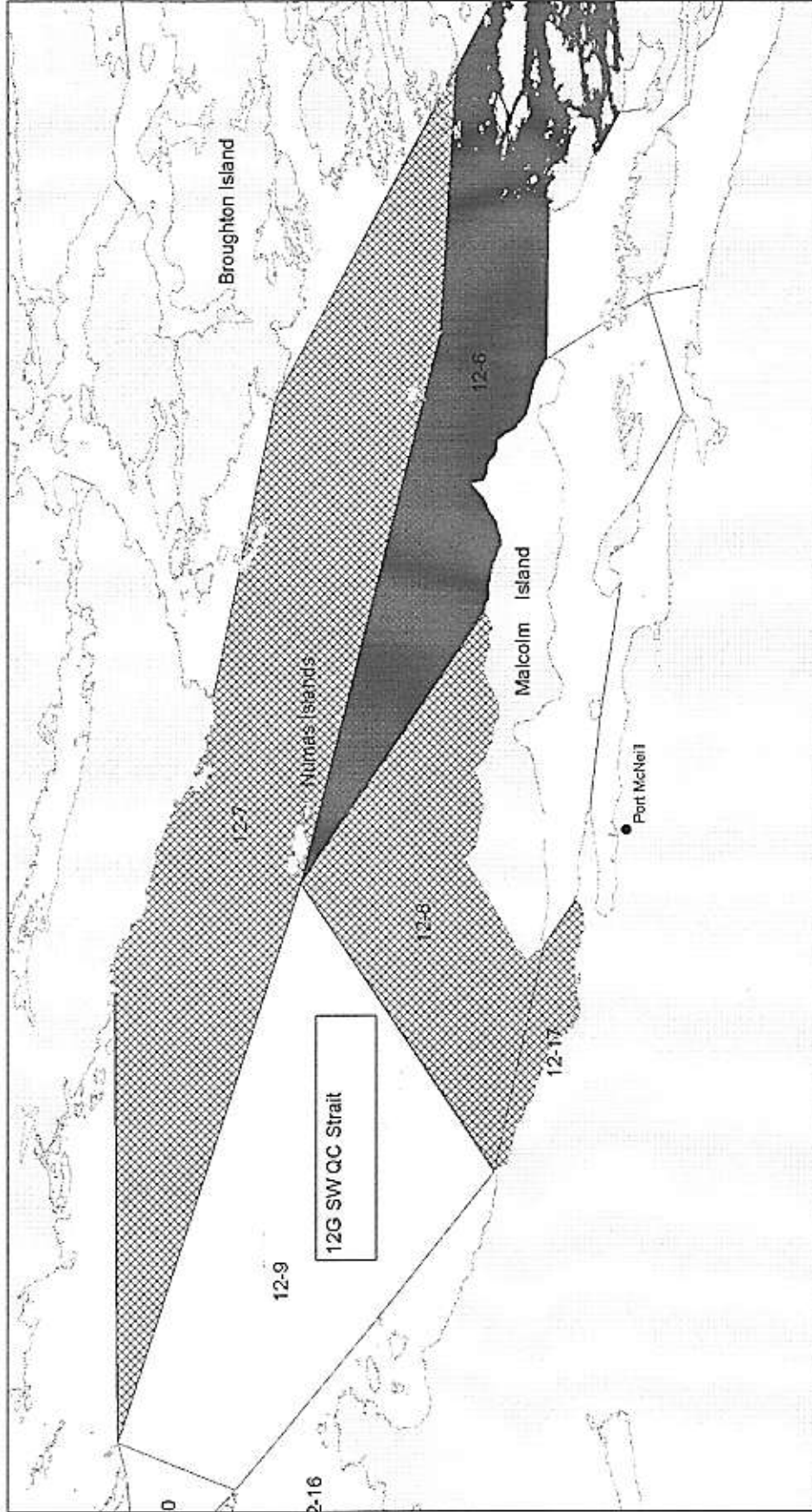


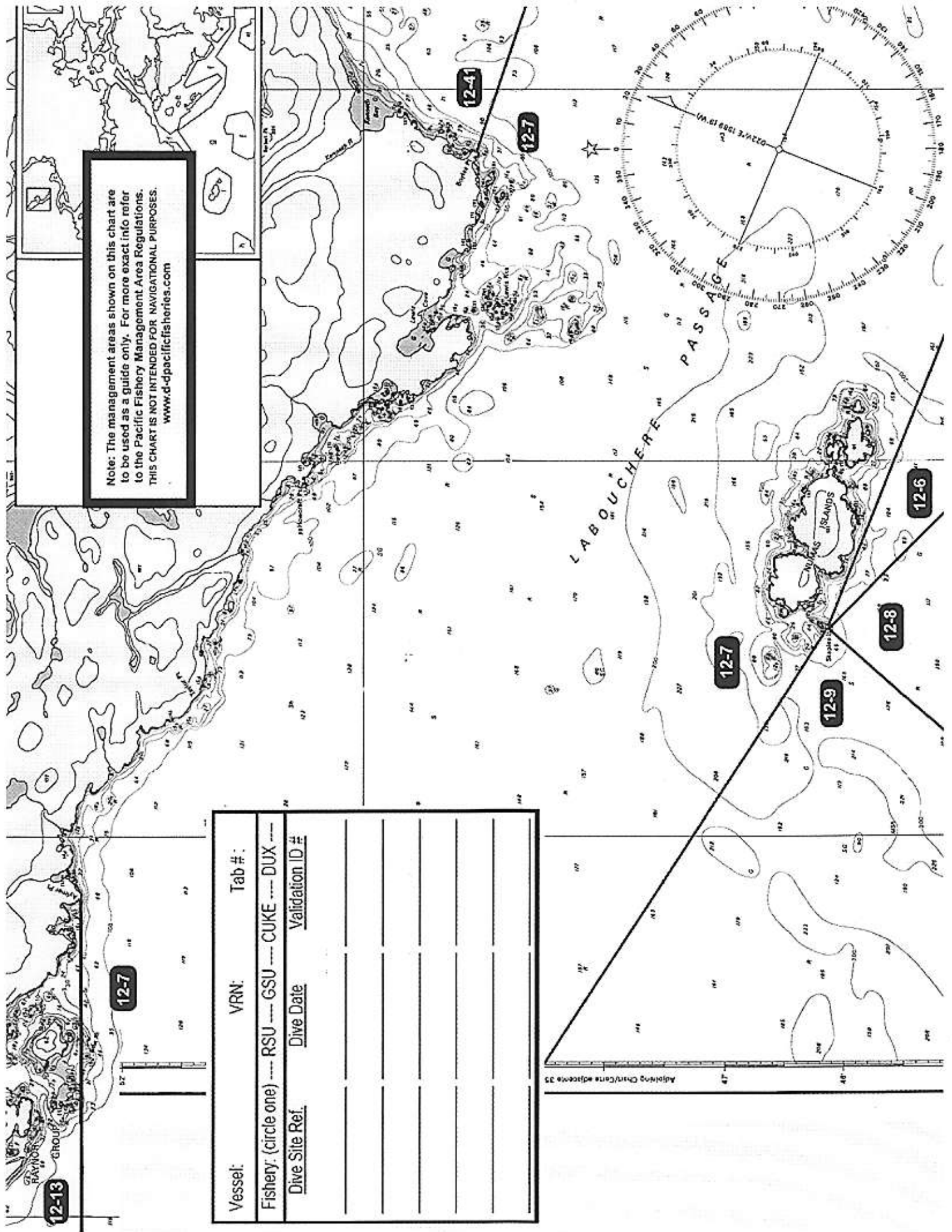
SEA CUCUMBER



12G SW Queen Charlotte Strait (CHANGED in 2013): Subareas 12-7, 12-8 and 12-17.

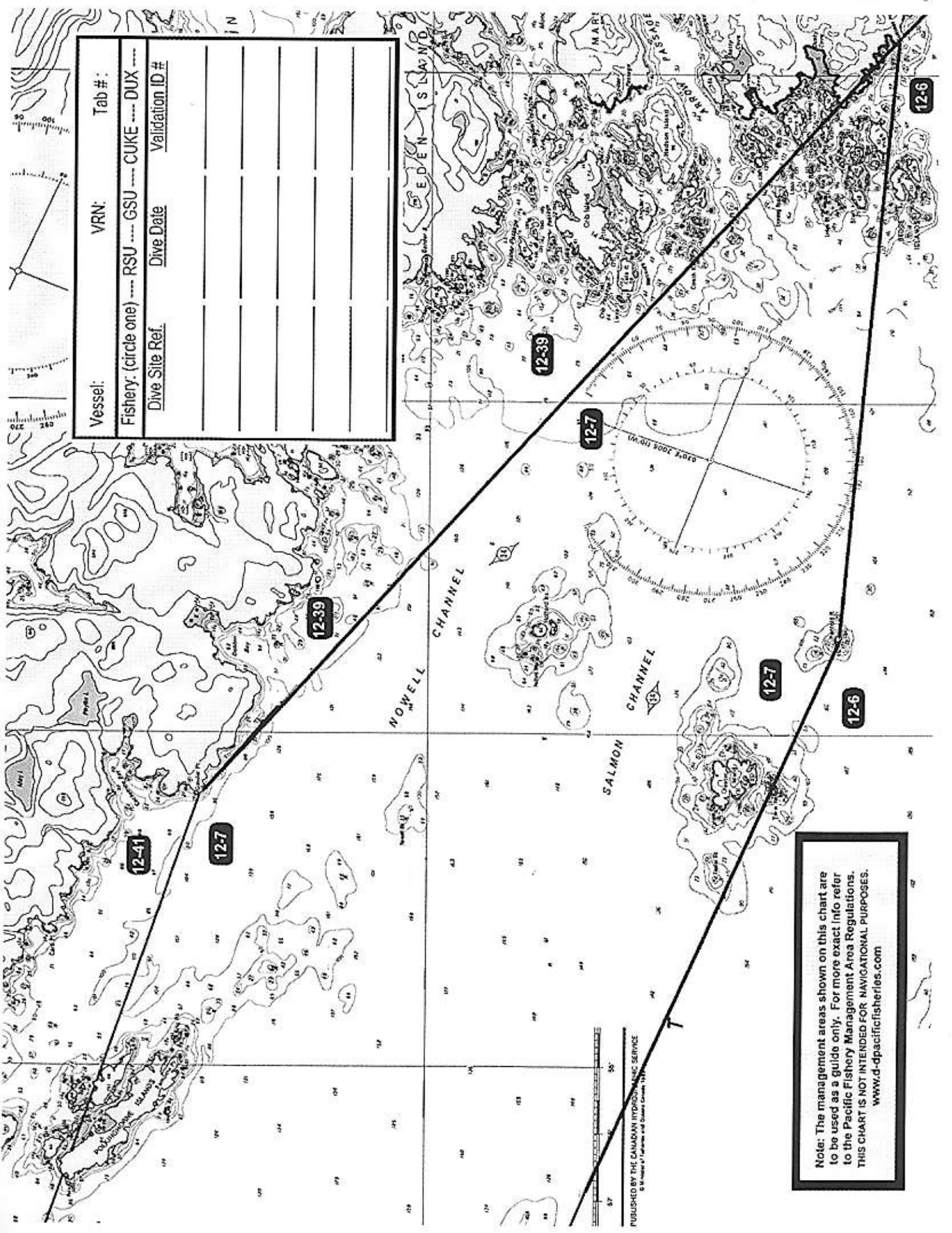
No-Take Zone: Subarea 12-6.

Note: The management areas shown on this chart are to be used as a guide only. For more exact info refer to the Pacific Fishery Management Area Regulations. THIS CHART IS NOT INTENDED FOR NAVIGATIONAL PURPOSES. www.d-pacificfisheries.com



Vessel:	VRN:	Tab #:
Fishery: (circle one) ---- RSU ---- GSU ---- CUKE ---- DUX ----		
Dive Site Ref.	Dive Date	Validation ID #
_____	_____	_____
_____	_____	_____
_____	_____	_____
_____	_____	_____

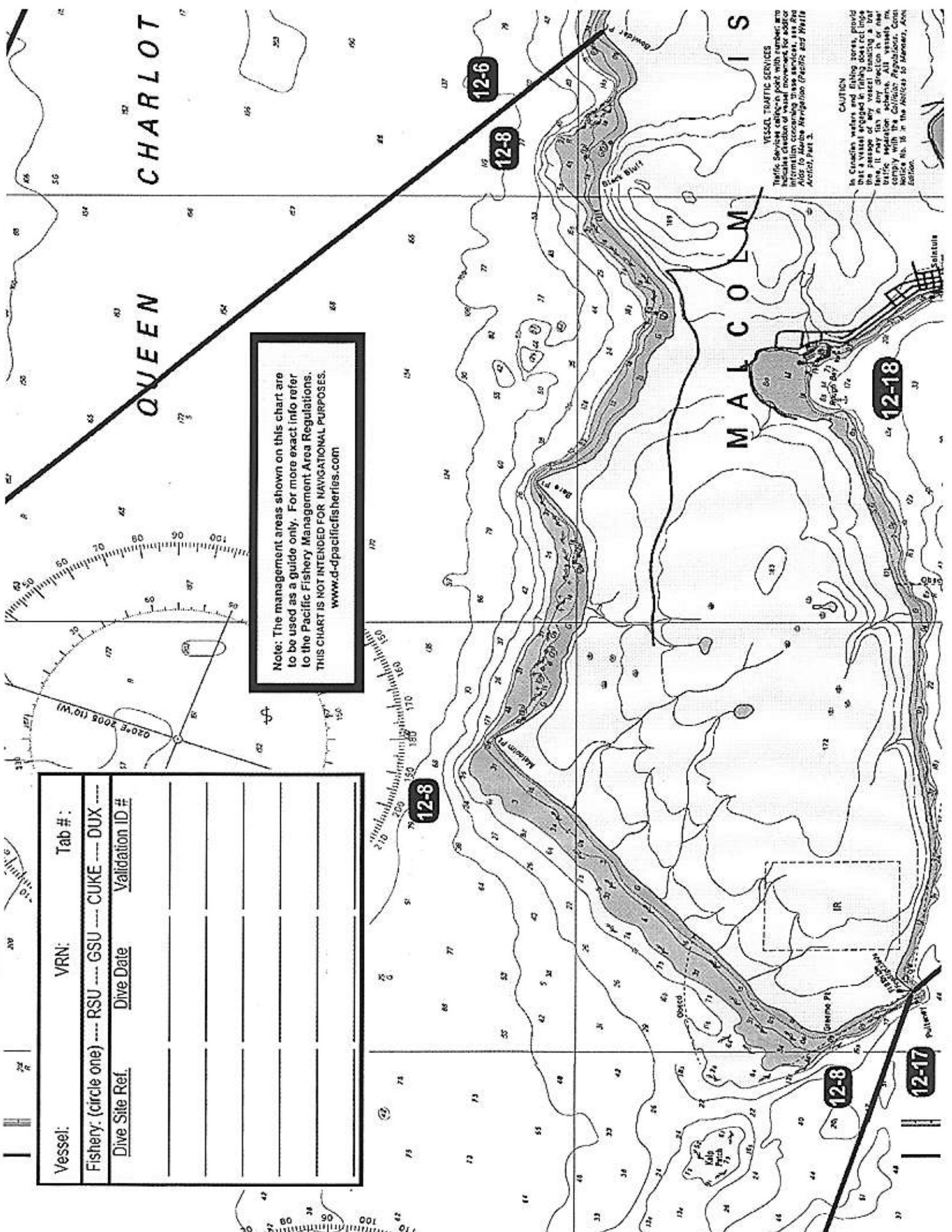
Adjoining Chart/Charts adjacent to 33



Vessel:	VRN:	Tab #:
Fishery: (circle one) ---- RSU ---- GSU ---- CUKE ---- DUX ----		
Dive Site Ref.	Dive Date	Validation ID #

Note: The management areas shown on this chart are to be used as a guide only. For more exact info refer to the Pacific Fishery Management Area Regulations. THIS CHART IS NOT INTENDED FOR NAVIGATIONAL PURPOSES. www.d-pancificfisheries.com

PUBLISHED BY THE CANADIAN HYDROGRAPHIC SERVICE
© 1998 of Fisheries and Oceans Canada 12-6

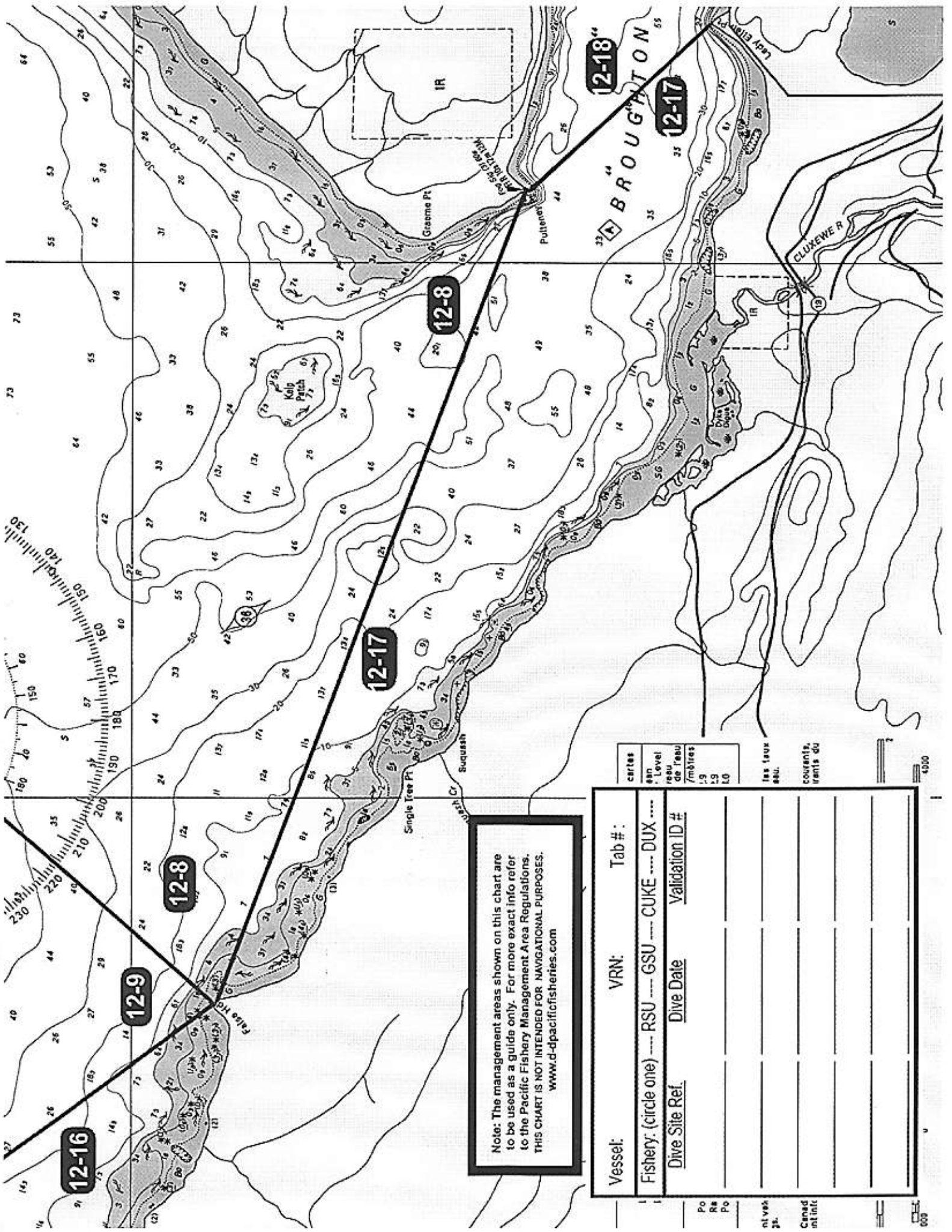


Vessel:	VRN:	Tab #:
Fishery: (circle one) ---- RSU ---- GSU ---- CUKE ---- DUX ----		
Dive Site Ref.	Dive Date	Validation ID #

Note: The management areas shown on this chart are to be used as a guide only. For more exact info refer to the Pacific Fishery Management Area Regulations. THIS CHART IS NOT INTENDED FOR NAVIGATIONAL PURPOSES. www.d-ppacificfisheries.com

VESSEL TRAFFIC SERVICES
Traffic Services call-in point with number, are available for the purpose of providing additional information to the vessel. Call-in number is 1-800-4-AIDS to Alaska Navigation Pacific and West Coast, Area 3.

CAUTION
In crowded waters and fishing zones, provide the maximum amount of space for maneuvering. In the presence of wave vessels, including a boat hauler, it may fish in any direction in or near the fishing gear. All vessels must comply with the California Regulations, Control Notice No. 16 in the Notices to Mariners, Area 3.



Note: The management areas shown on this chart are to be used as a guide only. For more exact info refer to the Pacific Fishery Management Area Regulations. THIS CHART IS NOT INTENDED FOR NAVIGATIONAL PURPOSES. www.d-pacificfisheries.com

Vessel:	VRN:	Tab #:
Fishery: (circle one) --- RSU --- GSU --- CUKE --- DUX ---		
Dive Site Ref.	Dive Date	Validation ID #

certes
 an
 Level
 rasu
 de rasu
 /mètres
 1.9
 1.9
 1.0

les teus
 abu.
 couants,
 ranis du

4000

600