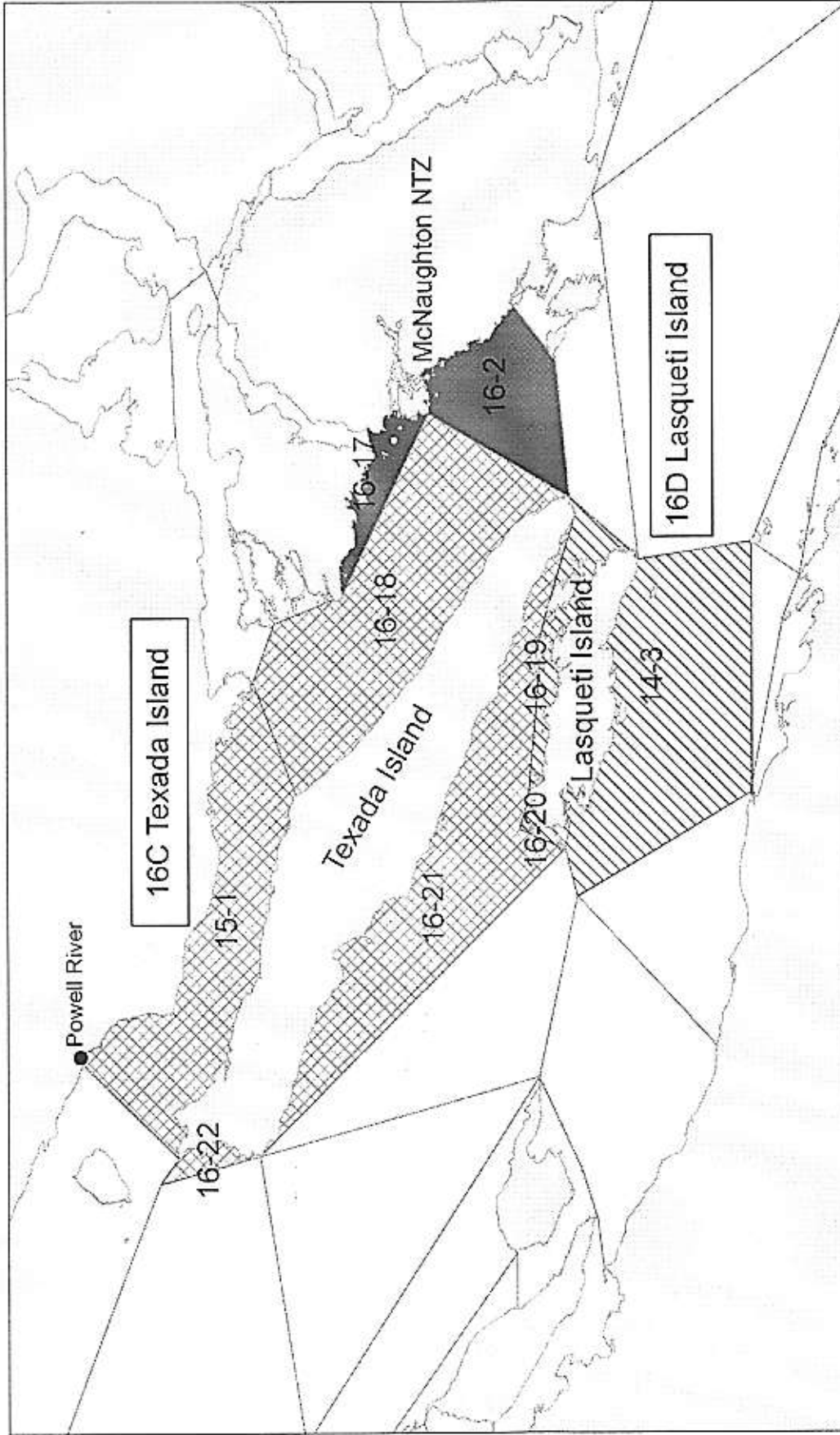


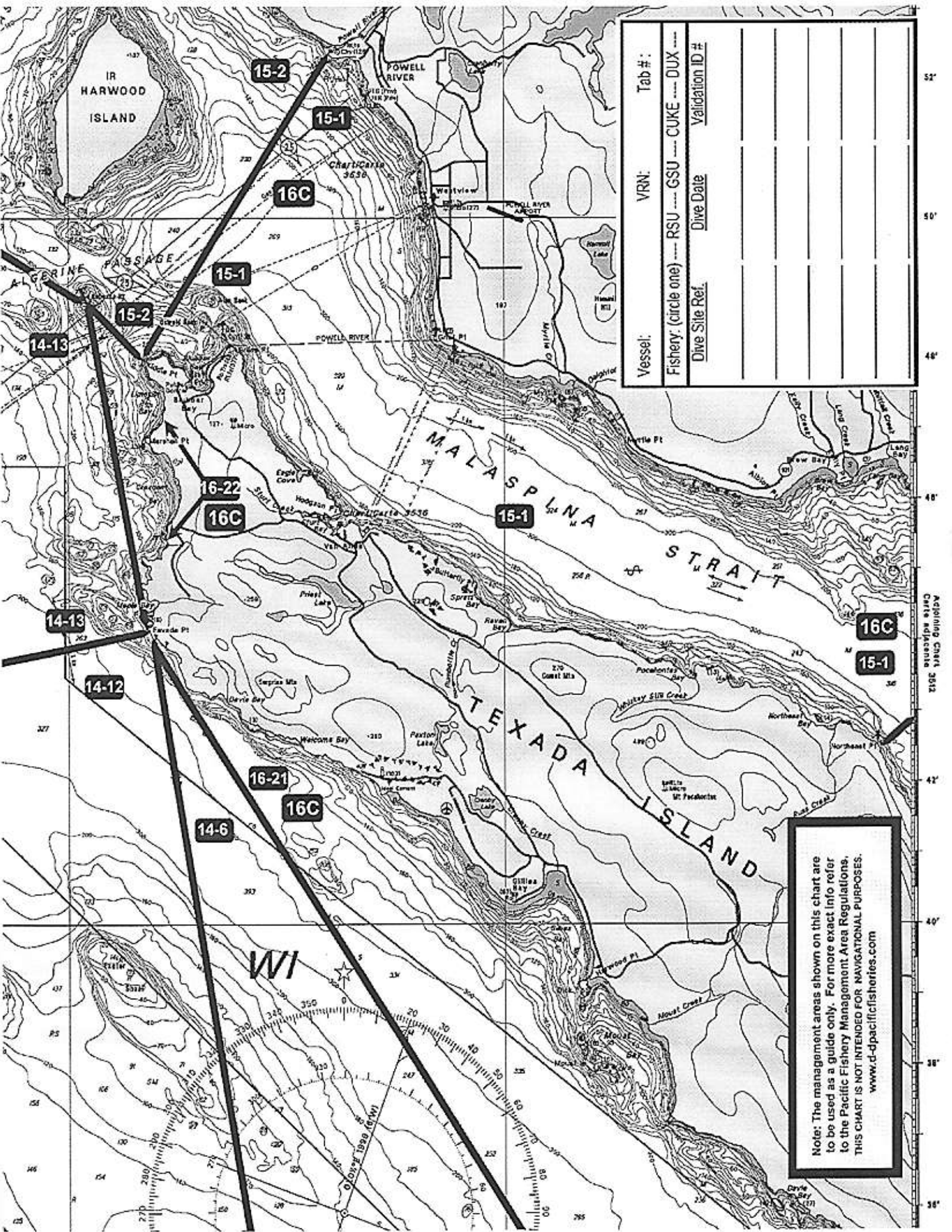
SEA CUCUMBER HARVEST CHART SET



16C Texada Island Subareas 15-1, 16-18, 16-21, 16-22;

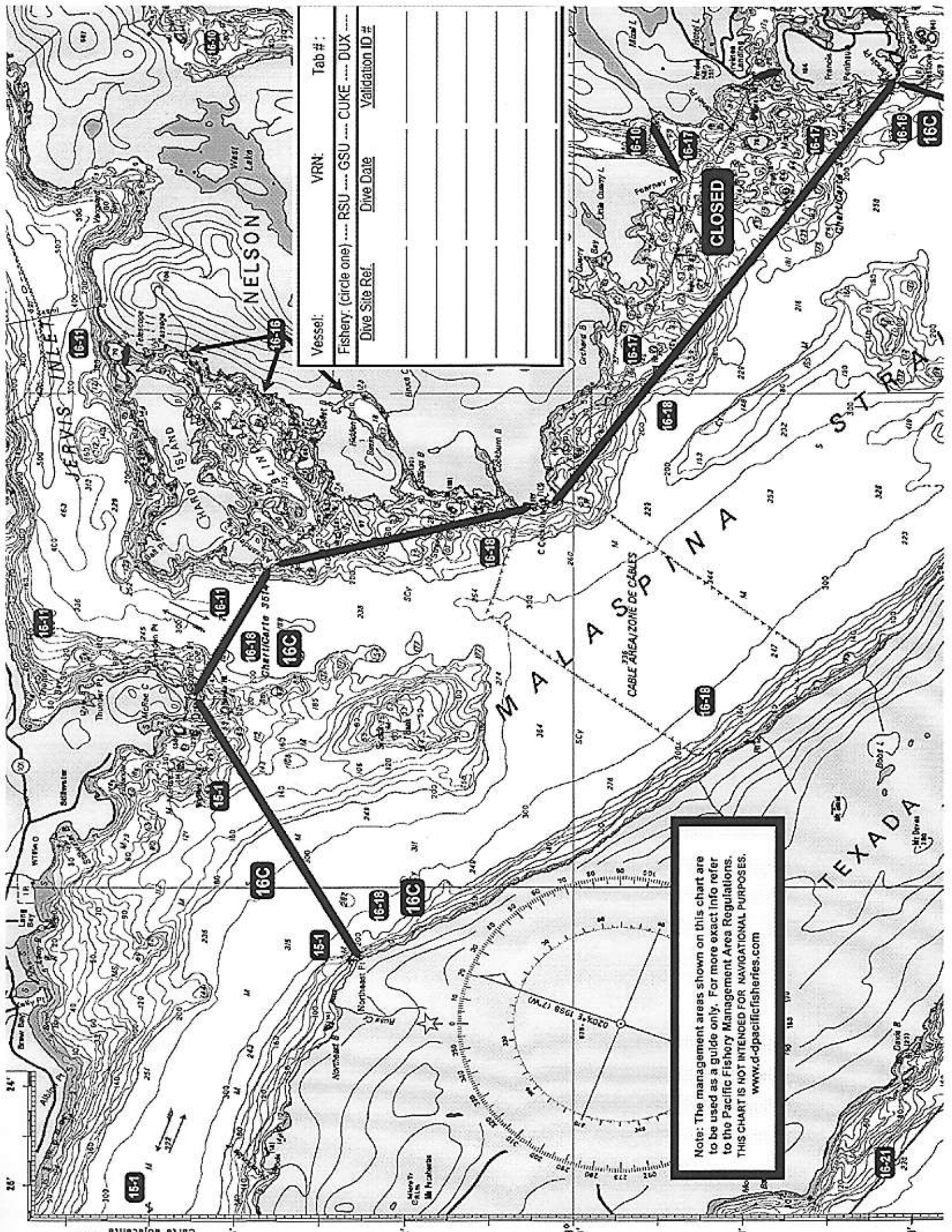
16D Lasqueti Island Subareas 14-3, 16-19 and 16-20;

McNaughton No-Take Zone (NTZ): Subareas 16-2 and 16-17.



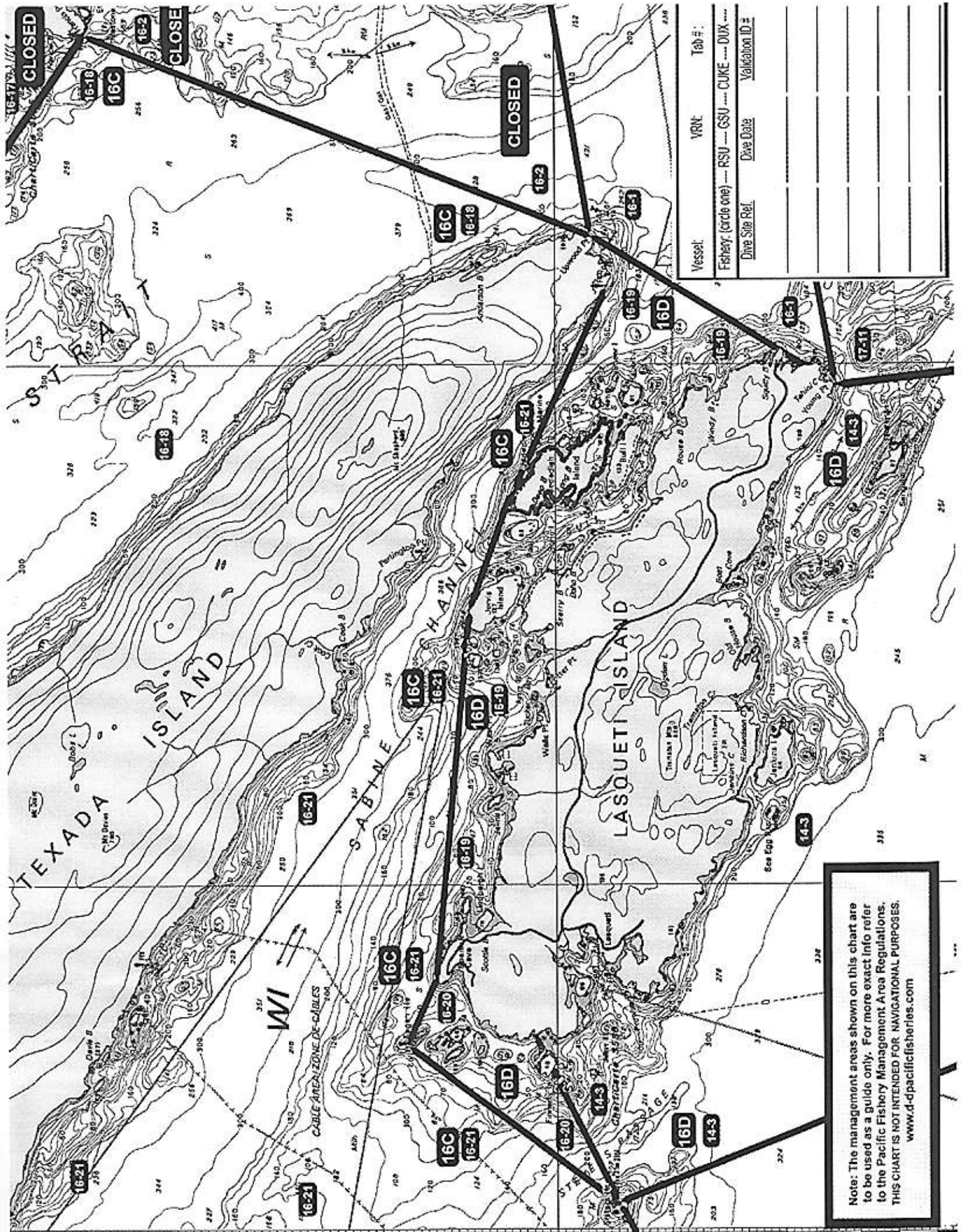
Vessel:	VRN:	Tab #:
Fishery: (circle one) --- RSU --- GSU --- CUKE --- DUX ---		
Dive Site Ref.	Dive Date	Validation ID #

Note: The management areas shown on this chart are to be used as a guide only. For more exact info refer to the Pacific Fishery Management Area Regulations. THIS CHART IS NOT INTENDED FOR NAVIGATIONAL PURPOSES. www.d-pacificfisheries.com



Vessel:	VRN:	Tab #:
Fishery: (circle one) ---- RSU ---- GCU ---- CUKE ---- DUX ----		
Dive Site Ref.	Dive Date	Validation ID #

Note: The management areas shown on this chart are to be used as a guide only. For more exact info refer to the Pacific Fishery Management Area Regulations. THIS CHART IS NOT INTENDED FOR NAVIGATIONAL PURPOSES. www.d-pacificfisheries.com



Vessel:	VRM:	Tab #:
Fishery (circle one) — RSU — GSU — CUKE — DUX —		
Dive Site Ref.	Dive Date	Validation ID #

Note: The management areas shown on this chart are to be used as a guide only. For more exact info refer to the Pacific Fishery Management Area Regulations. THIS CHART IS NOT INTENDED FOR NAVIGATIONAL PURPOSES. www.d-panicfisheries.com