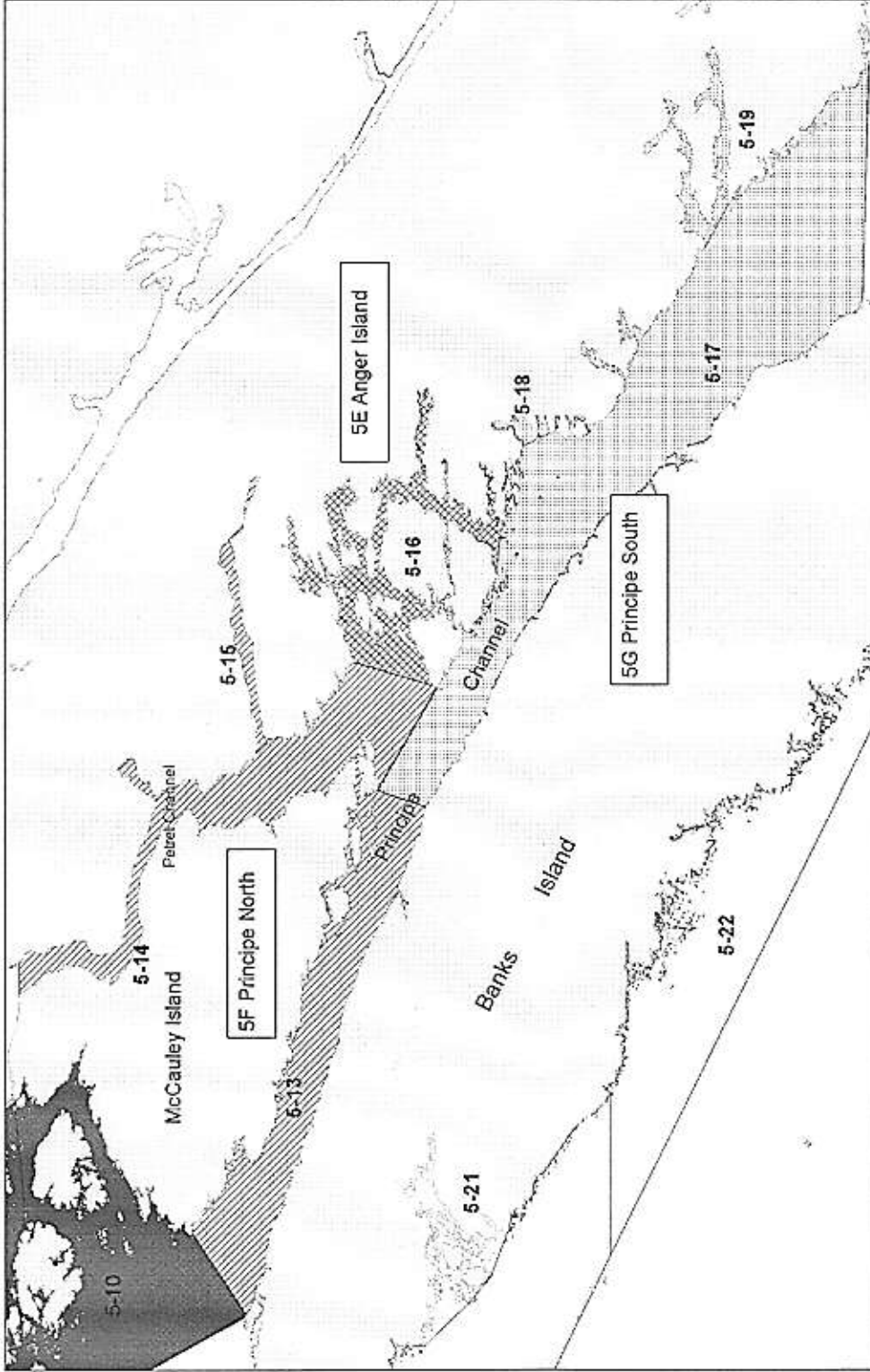
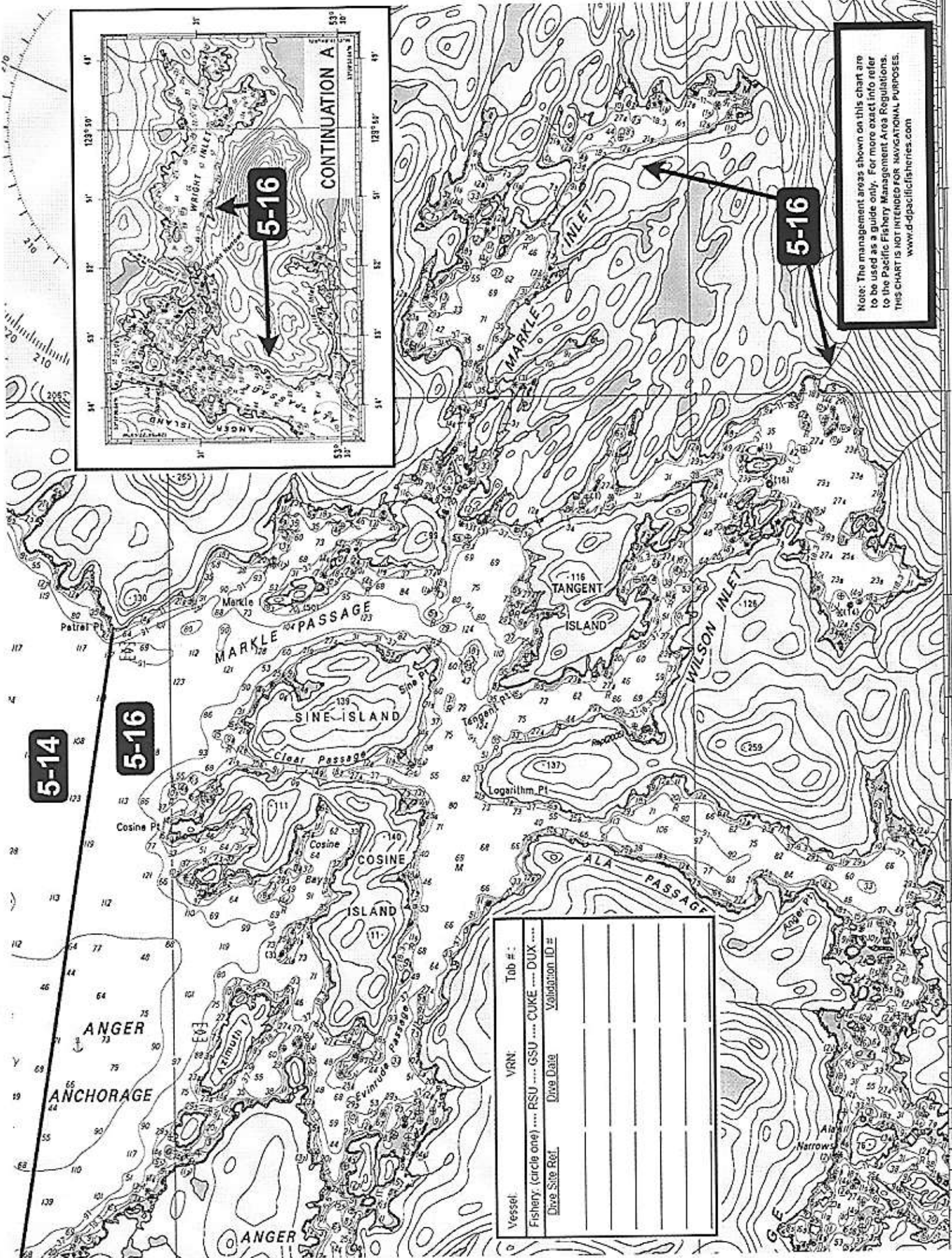


# SEA CUCUMBER

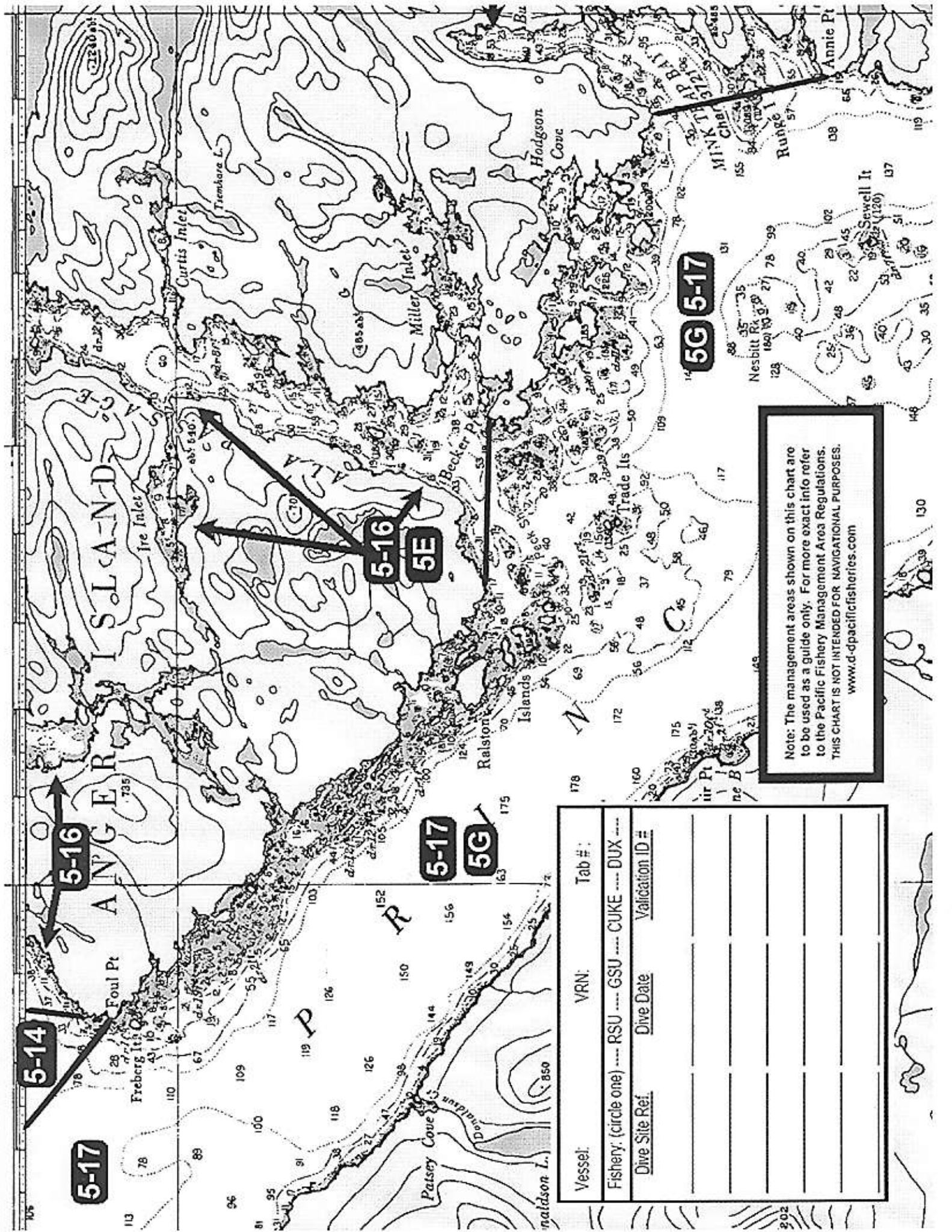


5E Anger Island (CHANGED in 2013): Subarea 5-16.



Note: The management areas shown on this chart are to be used as a guide only. For more exact info refer to the Pacific Fishery Management Area Regulations. THIS CHART IS NOT INTENDED FOR NAVIGATIONAL PURPOSES. [www.d-pacificfisheries.com](http://www.d-pacificfisheries.com)

|   |           |                 |
|---|-----------|-----------------|
| Vessel:   | VRN:      | Tab #:          |
| Fishery (circle one) .... RSU .... GSSU .... CUKE .... DUX .... | Dive Date | Validation ID # |
| Dive Site Ref.  |           |                 |
|   |           |                 |
|   |           |                 |
|   |           |                 |
|   |           |                 |



Note: The management areas shown on this chart are to be used as a guide only. For more exact info refer to the Pacific Fishery Management Area Regulations. THIS CHART IS NOT INTENDED FOR NAVIGATIONAL PURPOSES. [www.d-pacificfisheries.com](http://www.d-pacificfisheries.com)

|   |           |                 |
|---|-----------|-----------------|
| Vessel:   | VRN:      | Tab #:          |
| Fishery: (circle one) ---- RSU ---- GSU ---- CUKE ---- DUX ---- |           |                 |
| Dive Site Ref.  | Dive Date | Validation ID # |
|   |           |                 |
|   |           |                 |
|   |           |                 |
|   |           |                 |
|   |           |                 |