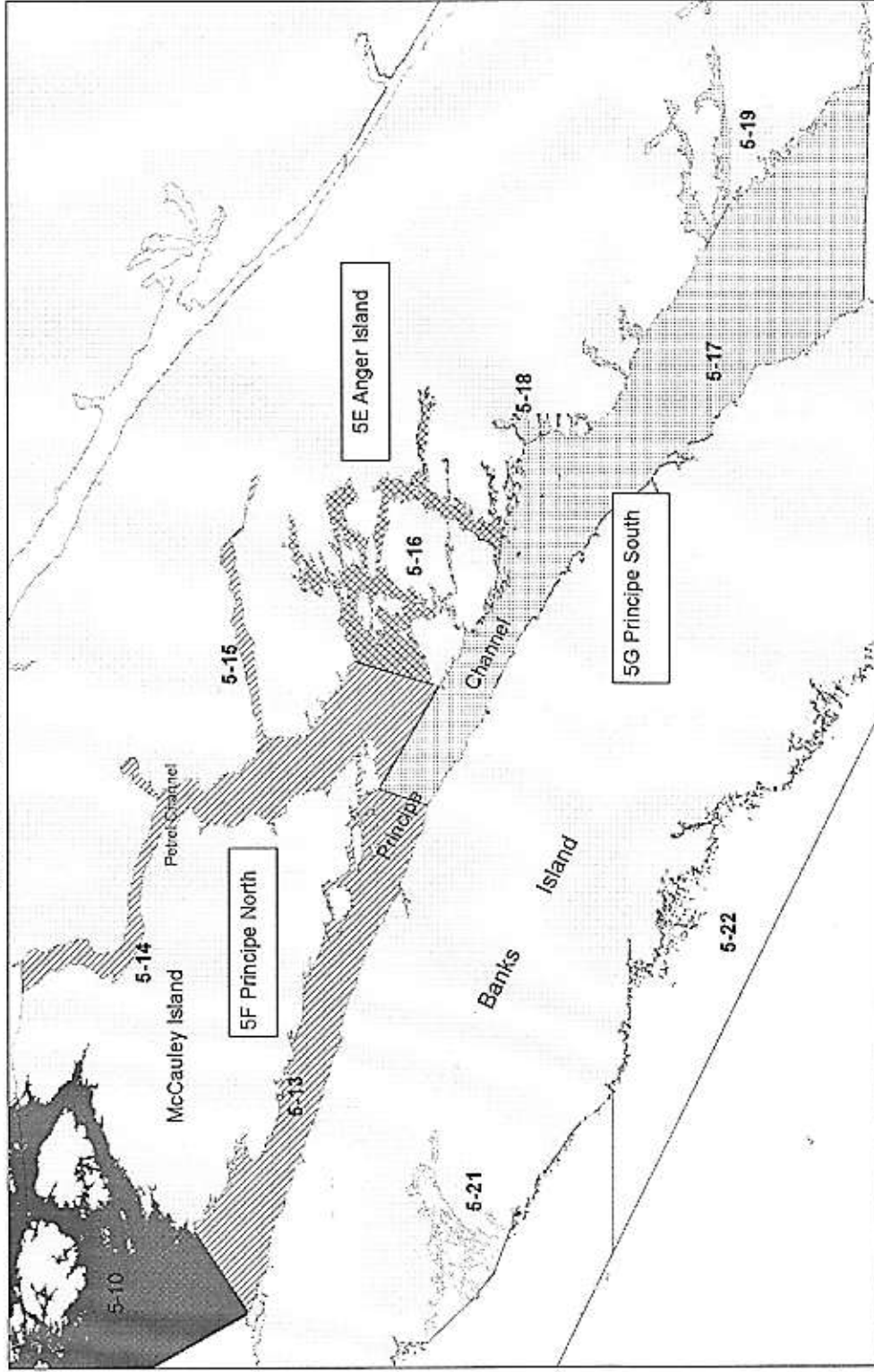
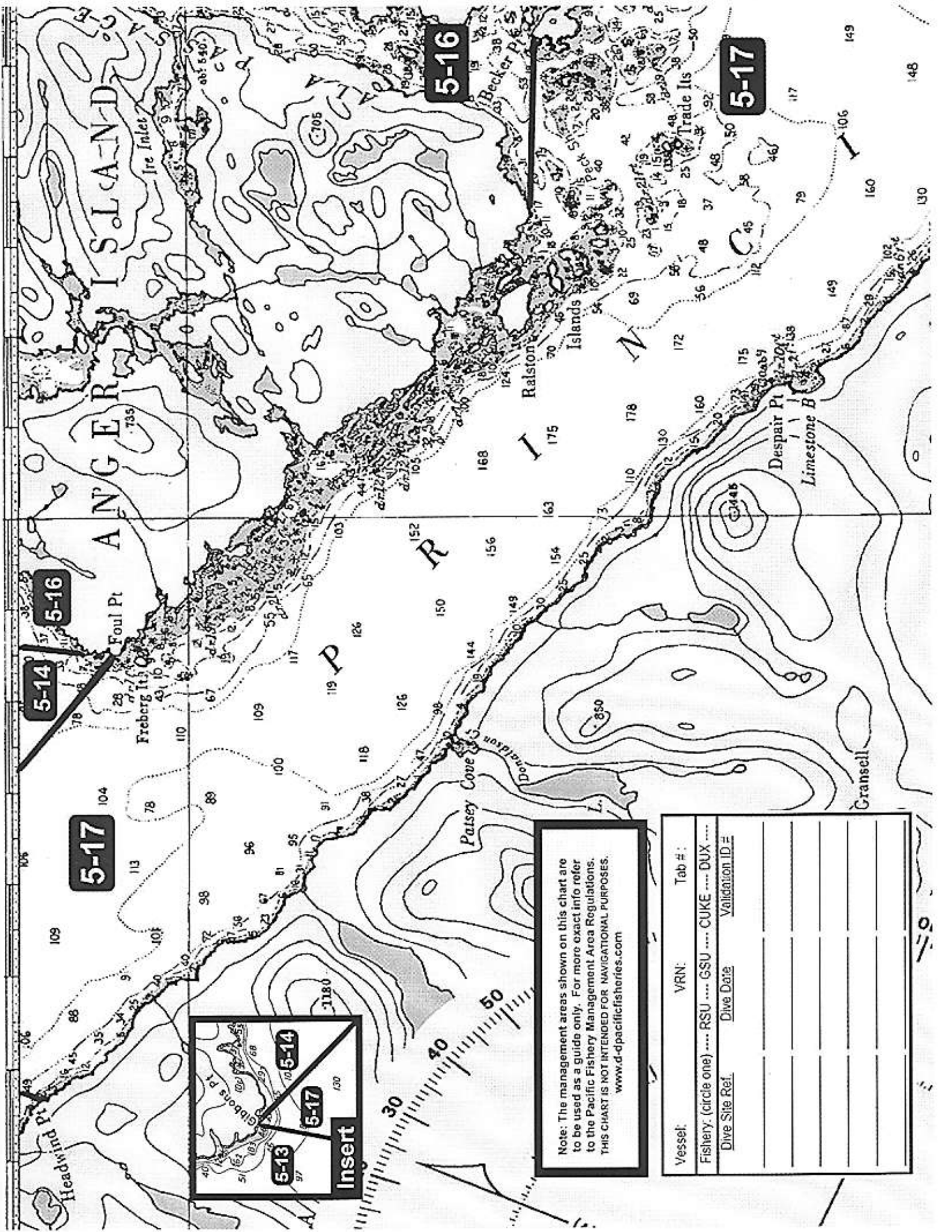


# SEA CUCUMBER



5G Prince South (CHANGED in 2013): Subareas 5-17, 5-18 and 5-19.



**5-14** **5-16**

**5-16**

**5-17**

**5-17**

**5-13** **5-14** **5-17**

**Insert**

Note: The management areas shown on this chart are to be used as a guide only. For more exact info refer to the Pacific Fishery Management Area Regulations. THIS CHART IS NOT INTENDED FOR NAVIGATIONAL PURPOSES. [www.d-pacificfisheries.com](http://www.d-pacificfisheries.com)

Vessel:	VRN:	Tab #:
Fishery: (circle one) .... RSU .... GSU .... CUKE .... DUX ....		
Dive Site Ref.:	Dive Date:	Validation ID. #

**5-17**

**5-16**

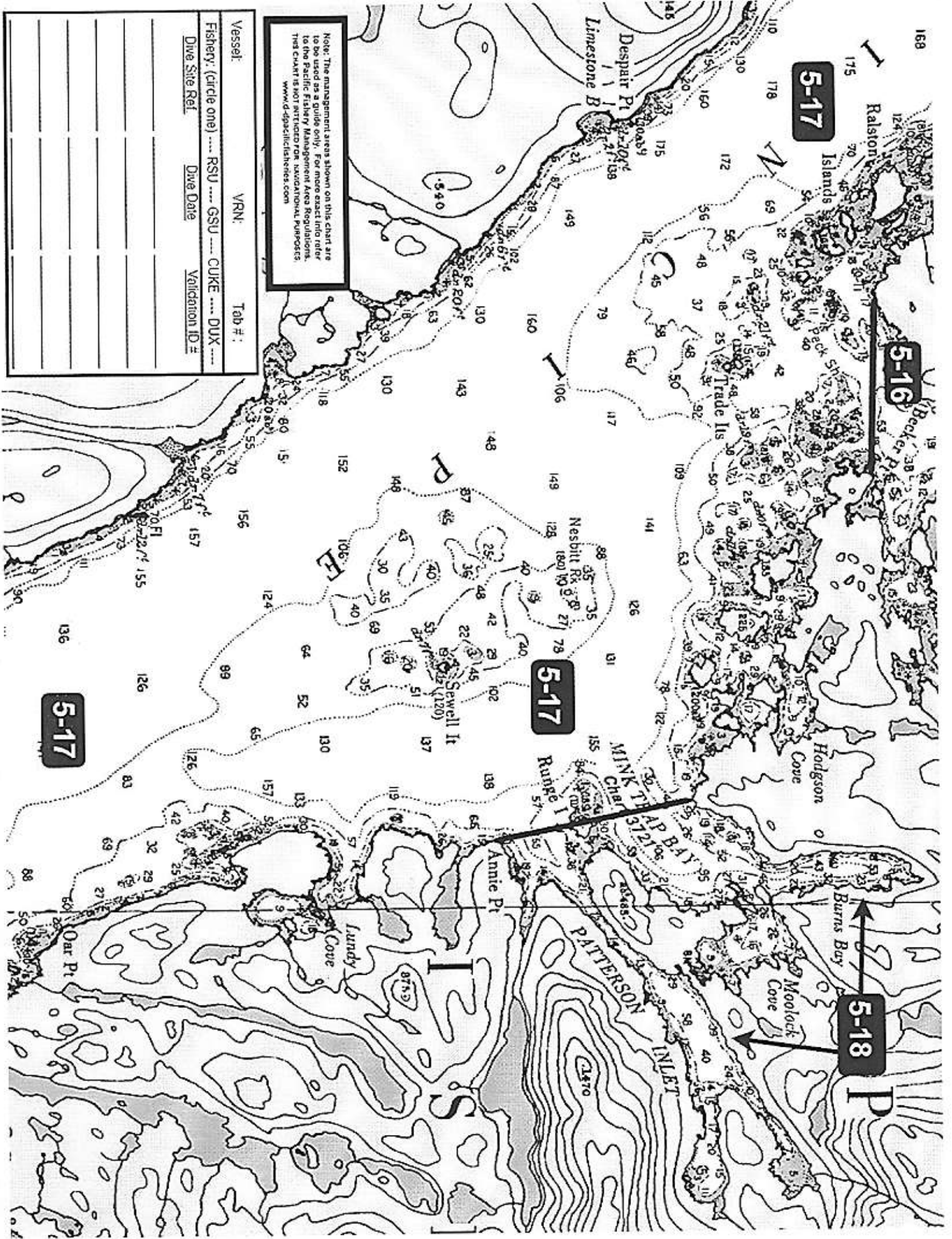
**5-17**

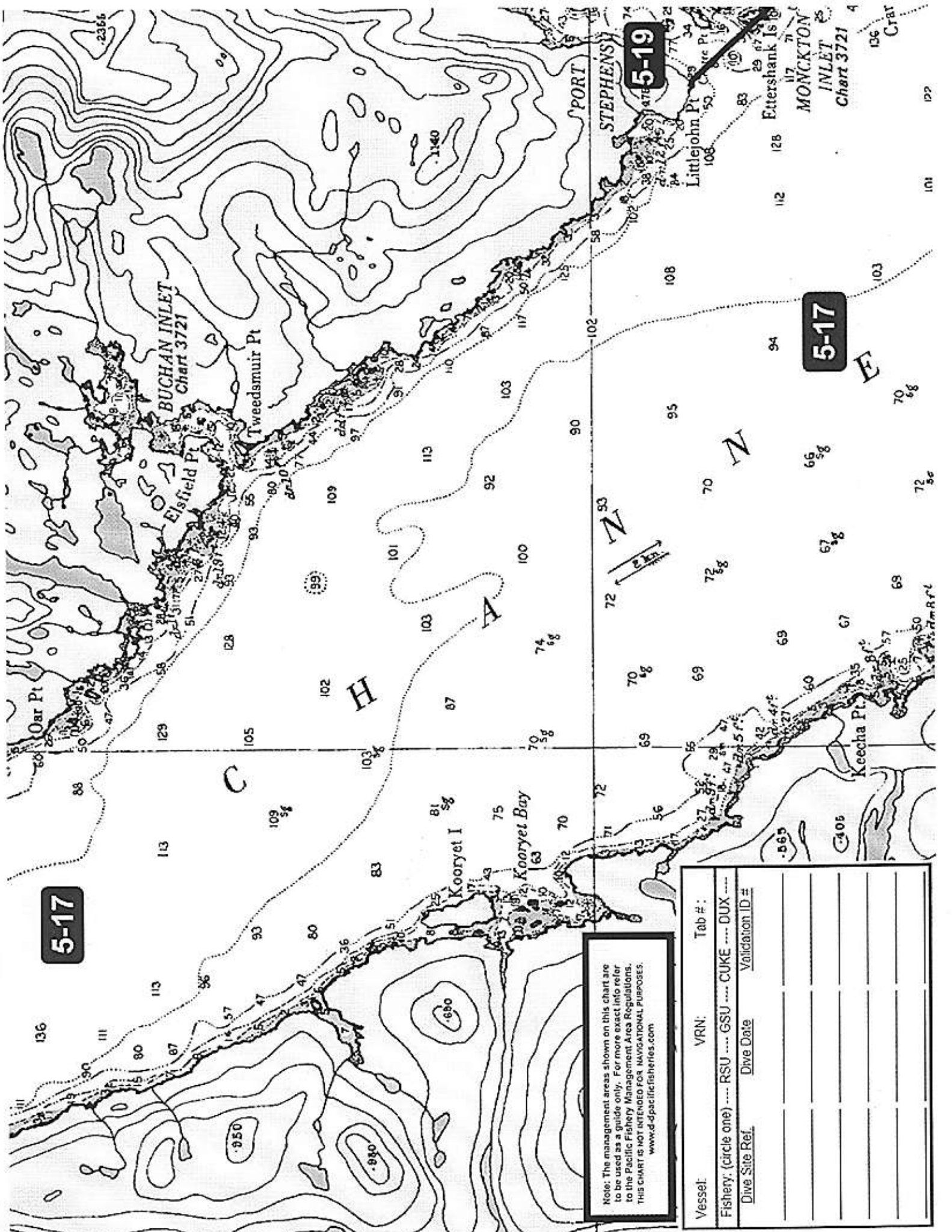
**5-18**

**5-17**

Note: The management areas shown on this chart are to be used as a guide only. For more exact info refer to the Pacific Fishery Management Area Regulations. This chart is NOT AFRICORP or NAACONAL purposes. [www.d-gpacfisheries.com](http://www.d-gpacfisheries.com)

Vessel:	VRN:	Tab #:
Fishery: (circle one) ..... RSU ..... GSU ..... CUKE ..... DUX .....		
Dive Site Ref:	Dive Date:	Validation ID #





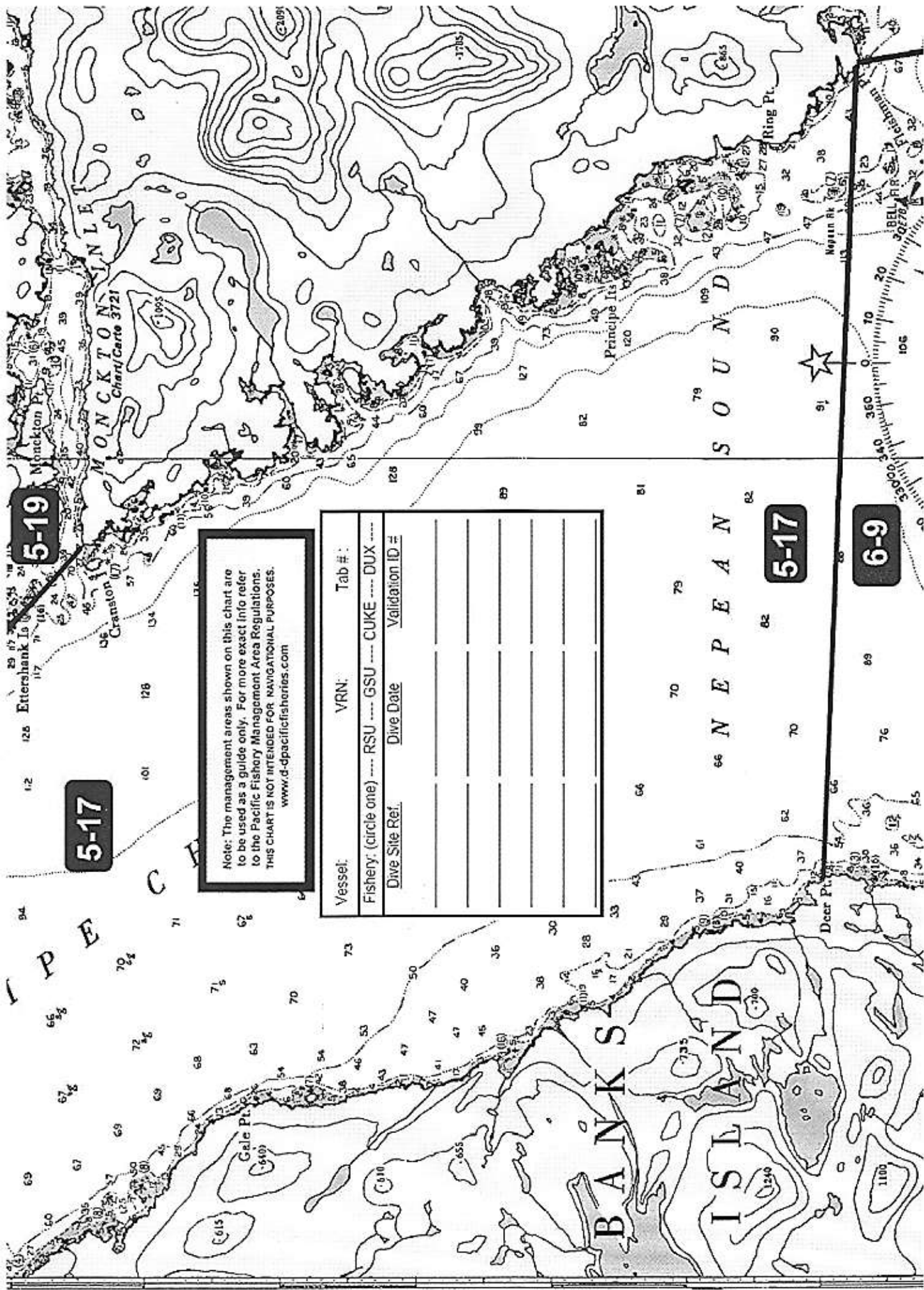
**5-17**

**5-19**

**5-17**

Note: The management areas shown on this chart are to be used as a guide only. For more exact info refer to the Pacific Fishery Management Area Regulations. THIS CHART IS NOT INTENDED FOR NAVIGATIONAL PURPOSES. www.d-pacificfisheries.com

Vessel:	VRN:	Tab #:
Fishery: (circle one) ---- RSU ---- GSU ---- CUKE ---- DUX ----		
Dive Site Ref.	Dive Date	Validation ID #



**5-19**

**5-17**

Note: The management areas shown on this chart are to be used as a guide only. For more exact info refer to the Pacific Fishery Management Area Regulations. THIS CHART IS NOT INTENDED FOR NAVIGATIONAL PURPOSES. [www.d-pacificfisheries.com](http://www.d-pacificfisheries.com)

Vessel:	VRN:	Tab #:
Fishery: (circle one) ---- RSU ---- GSU ---- CUKE ---- DUX ----		
Dive Site Ref.	Dive Date	Validation ID #
_____	_____	_____
_____	_____	_____
_____	_____	_____
_____	_____	_____
_____	_____	_____

**5-17**

**6-9**

Vessel:

VRN:

Tab #:

Fishery: (circle one) ---- RSU ---- GSU ---- CUKE ---- DUX ----

Dive Site Ref. \_\_\_\_\_ Dive Date \_\_\_\_\_ Validation ID # \_\_\_\_\_

\_\_\_\_\_

\_\_\_\_\_

\_\_\_\_\_

\_\_\_\_\_

\_\_\_\_\_

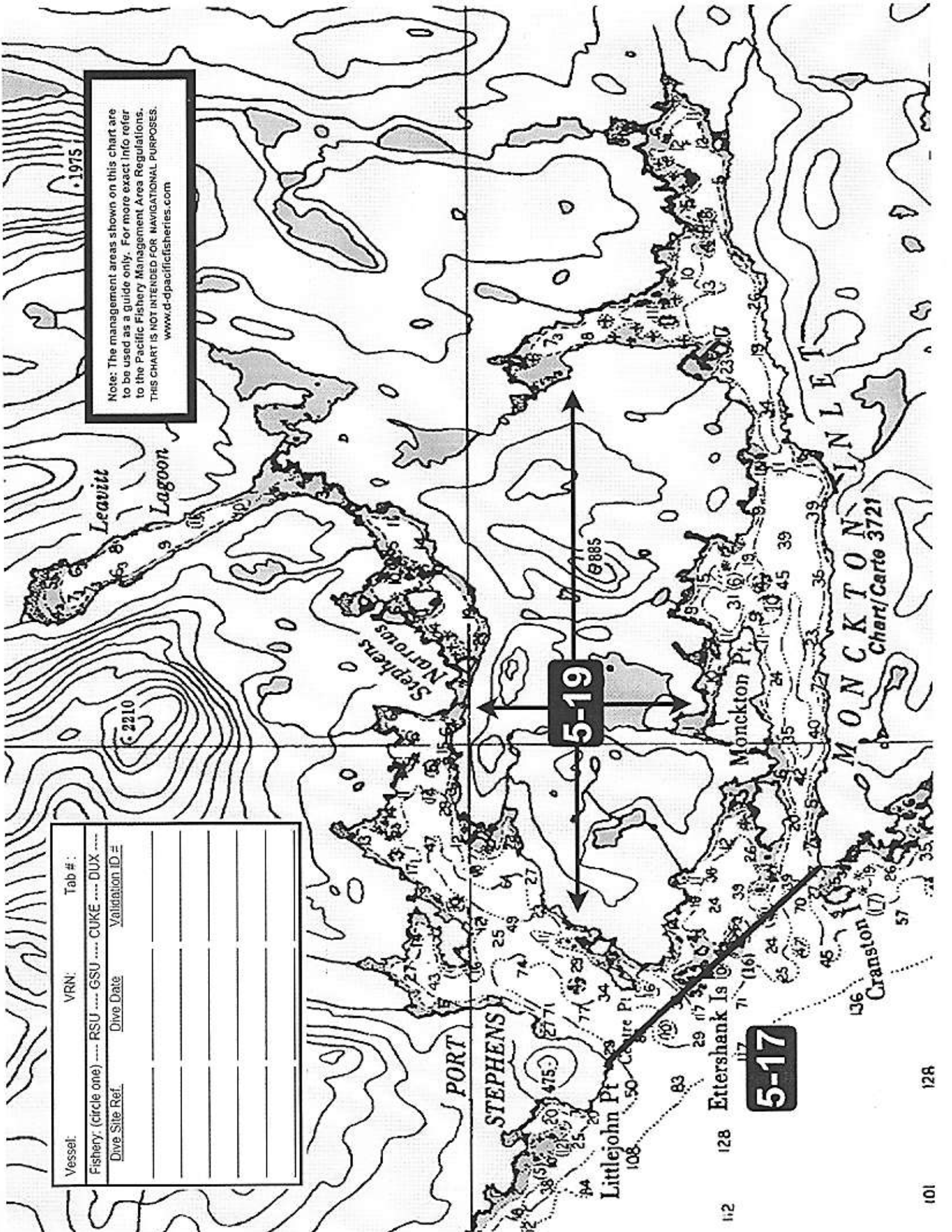
\_\_\_\_\_

\_\_\_\_\_

\_\_\_\_\_

\_\_\_\_\_

Note: The management areas shown on this chart are to be used as a guide only. For more exact info refer to the Pacific Fishery Management Area Regulations. THIS CHART IS NOT INTENDED FOR NAVIGATIONAL PURPOSES. www.d-pacificfisheries.com



5-17

5-19