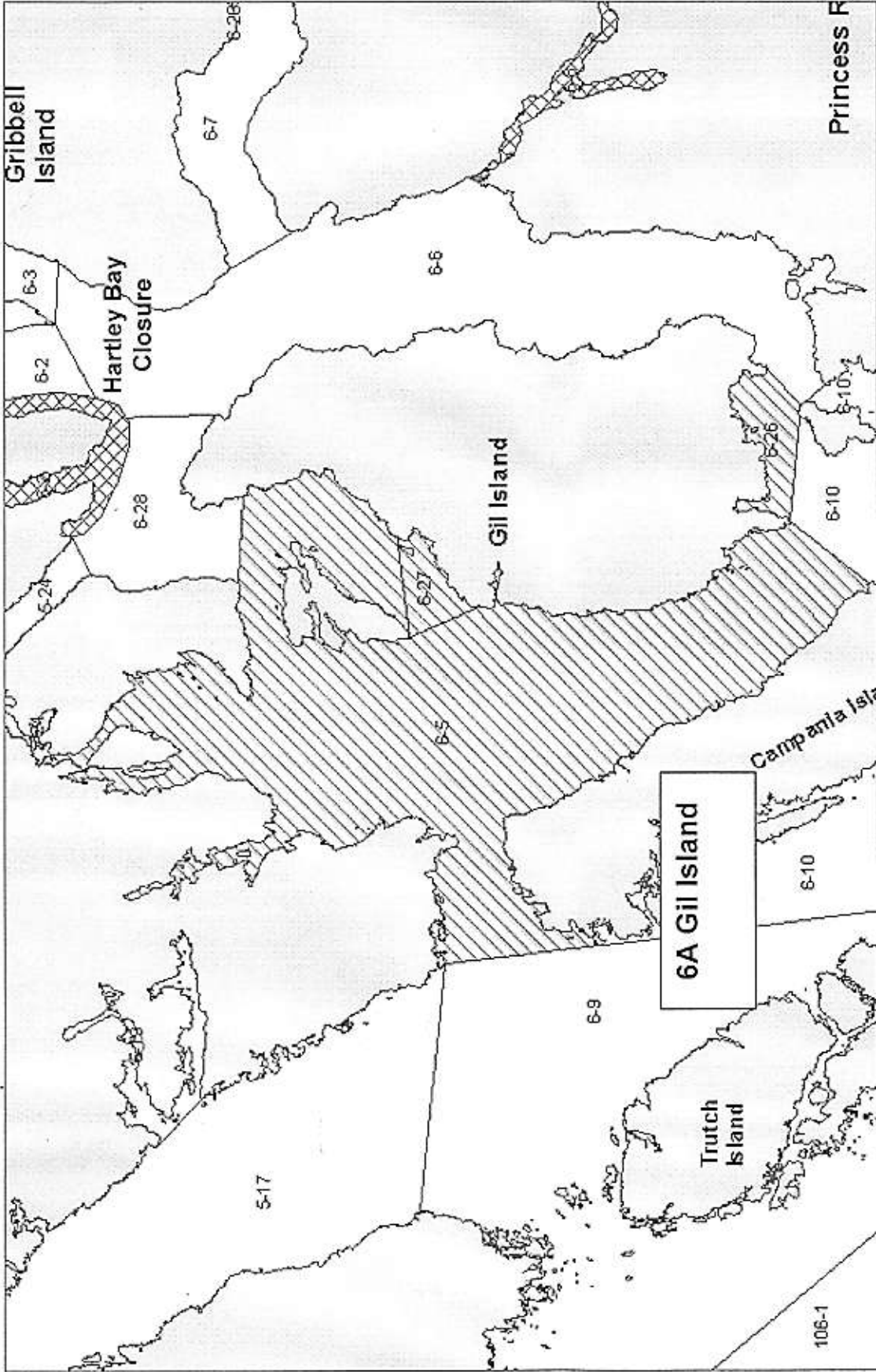


SEA CUCUMBER HARVEST CHART SET

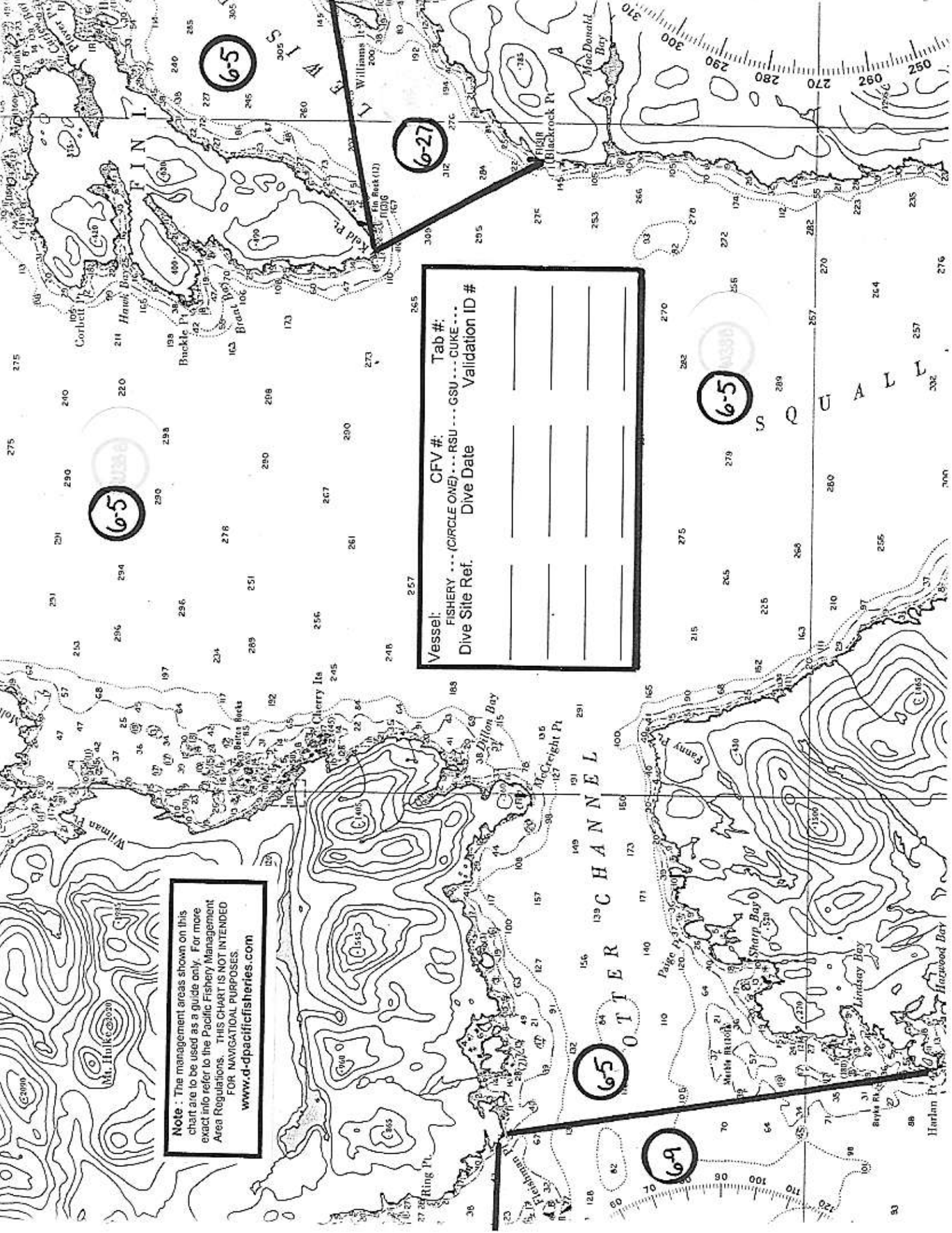


6A Gil Island: Subareas 6-5, 6-26 and 6-27



**Note:** The management areas shown on this chart are to be used as a guide only. For more exact info refer to the Pacific Fishery Management Area Regulations. THIS CHART IS NOT INTENDED FOR NAVIGATIONAL PURPOSES.  
[www.d-pacificfisheries.com](http://www.d-pacificfisheries.com)

Vessel: \_\_\_\_\_  
 FISHERY --- (CIRCLE ONE) --- RSU --- GSU --- CUKE ---  
 Dive Site Ref. \_\_\_\_\_  
 CFV #: \_\_\_\_\_  
 Tab #: \_\_\_\_\_  
 Validation ID # \_\_\_\_\_



65

65

60-27

65

65

69

65

Note : The management areas shown on this chart are to be used as a guide only. For more exact info refer to the Pacific Fishery Management Area Regulations. THIS CHART IS NOT INTENDED FOR NAVIGATIONAL PURPOSES.  
[www.d-qpacificfisheries.com](http://www.d-qpacificfisheries.com)

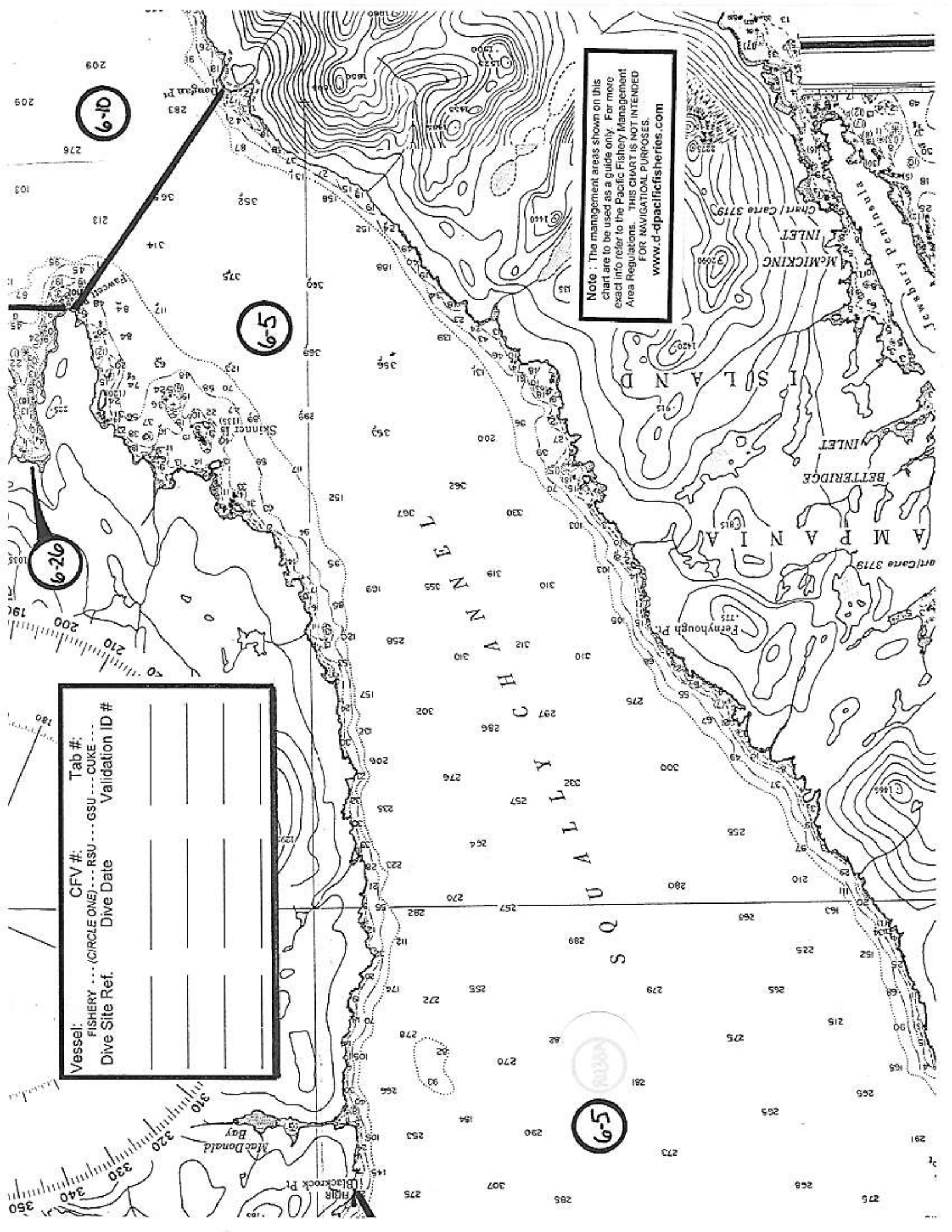
Vessel:	CFV #:	Tab #:
FISHERY ... (CIRCLE ONE) ...	RSU ...	GSU ...
Dive Site Ref.	Dive Date	CUKE ...
		Validation ID #

6-10

6-5

6-26

6-5

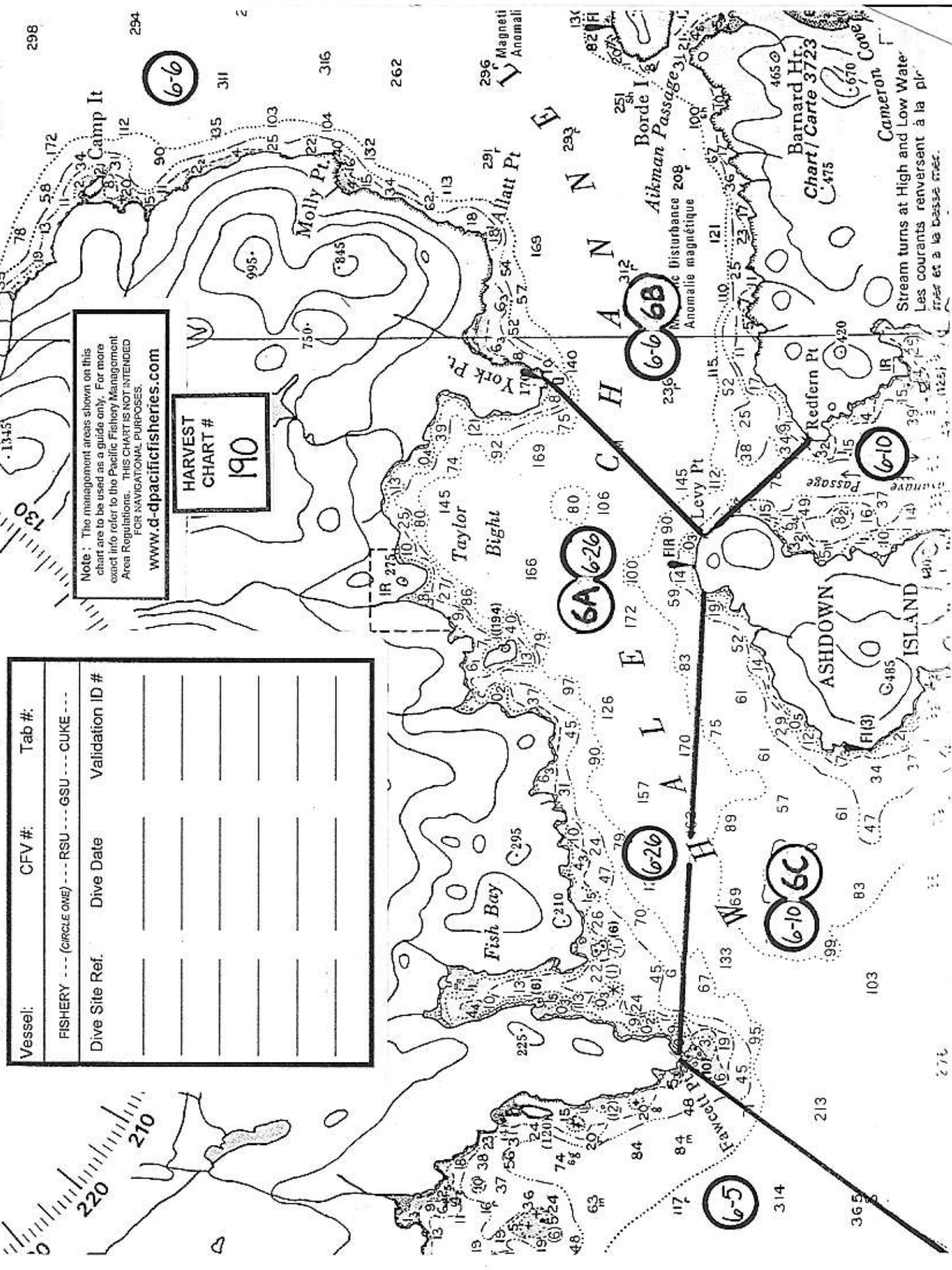


Vessel:	CFV #:	Tab #:
FISHERY --- (CIRCLE ONE) ---	RSU ---	GSU ---
Dive Site Ref.	Dive Date	Validation ID #

Note: The management areas shown on this chart are to be used as a guide only. For more exact info refer to the Pacific Fishery Management Area Regulations. THIS CHART IS NOT INTENDED FOR NAVIGATIONAL PURPOSES.

[www.d-pacificfisheries.com](http://www.d-pacificfisheries.com)

HARVEST  
CHART #  
**190**



Stream turns at High and Low Water  
Les courants renversent à la pleine et à la basse mer.

